



DRAFT LGIP 1B post consultation version 12 Nov 2024

Future infrastructure

- Backflow prevention device
- Wetland
- Pipe - new
- Pipe - relief
- Natural channel
- Bioretention swale
- Culvert
- SQID
- Concrete lined channel
- Land acquisition - waterway corridor
- Natural channel
- Rehabilitation

Existing infrastructure

- Pipe
- Culvert
- SQID
- Natural channel
- Land acquisition
- Natural channel
- Rehabilitation
- SQID

Boundaries

- Suburb boundaries
- Priority infrastructure area
- Stormwater service catchments
- Property boundaries (June 2021)
- Individual network map boundaries
- Waterways

NOTES

This map is notional only and should not be used for interpreting City Plan provisions relating to specific sites. To properly interpret the maps, the planning scheme must be referred to.

As adopted by Council, effective as of XXth XXXX 202X.

Based on Cadastral Data provided with the permission of the Department of Resources.

While every care is taken to ensure the accuracy of this data, the Brisbane City Council and the copyright owners, in permitting the use of this data, make no representations or warranties about its accuracy, reliability, completeness or suitability for any particular purpose and disclaims all responsibility and all liability (including without limitation, liability in negligence) for all expenses, losses, damages (including indirect or consequential damage) and costs which you might incur as a result of the data being inaccurate or incomplete in any way and for any reason.

© The State of Queensland (Department of Resources) (2021)
 © Brisbane City Council (2022)

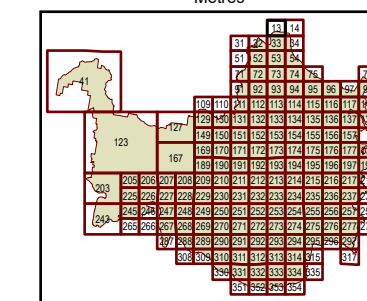


Projection: Map Grid of Australia, Zone 56
 Horizontal Datum: Geocentric Datum of Australia 1994

Approximate Scale @ A3 1:20,000

0 480 960

Metres



Plans for Trunk Infrastructure
 Stormwater
 Map SW13





DRAFT LGIP 1B post consultation version 12 Nov 2024

Future infrastructure

- Backflow prevention device
- Wetland
- Pipe - new
- Pipe - relief
- Natural channel
- Bioretention swale
- Culvert
- SQID
- Concrete lined channel
- Land acquisition - waterway corridor
- Natural channel
- Rehabilitation

Existing infrastructure

- Pipe
- Culvert
- SQID
- Natural channel
- Land acquisition
- Natural channel
- Rehabilitation
- SQID

Boundaries

- Suburb boundaries
- Priority infrastructure area
- Stormwater service catchments
- Property boundaries (June 2021)
- Individual network map boundaries
- Waterways

NOTES

This map is notional only and should not be used for interpreting City Plan provisions relating to specific sites. To properly interpret the maps, the planning scheme must be referred to.

As adopted by Council, effective as of XXth XXXX 202X.

Based on Cadastral Data provided with the permission of the Department of Resources.

While every care is taken to ensure the accuracy of this data, the Brisbane City Council and the copyright owners, in permitting the use of this data, make no representations or warranties about its accuracy, reliability, completeness or suitability for any particular purpose and disclaims all responsibility and all liability (including without limitation, liability in negligence) for all expenses, losses, damages (including indirect or consequential damage) and costs which you might incur as a result of the data being inaccurate or incomplete in any way and for any reason.

© The State of Queensland (Department of Resources) (2021)
 © Brisbane City Council (2022)

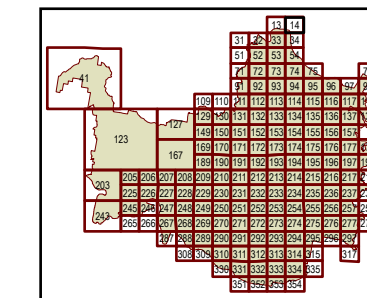


Projection: Map Grid of Australia, Zone 56
 Horizontal Datum: Geocentric Datum of Australia 1994

Approximate Scale @ A3 1:20,000

0 480 960

Metres





DRAFT LGIP 1B post consultation version 12 Nov 2024

Future infrastructure

- Backflow prevention device
- Wetland
- Pipe - new
- Pipe - relief
- Natural channel
- Bioretention swale
- Culvert
- SQID
- Concrete lined channel
- Land acquisition - waterway corridor
- Natural channel
- Rehabilitation

Existing infrastructure

- Pipe
- Culvert
- SQID
- Natural channel
- Land acquisition
- Natural channel
- Rehabilitation
- SQID

Boundaries

- Suburb boundaries
- Priority infrastructure area
- Stormwater service catchments
- Property boundaries (June 2021)
- Individual network map boundaries
- Waterways

NOTES

This map is notional only and should not be used for interpreting City Plan provisions relating to specific sites. To properly interpret the maps, the planning scheme must be referred to.

As adopted by Council, effective as of XXth XXXX 202X.

Based on Cadastral Data provided with the permission of the Department of Resources.

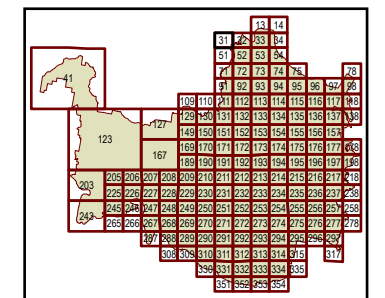
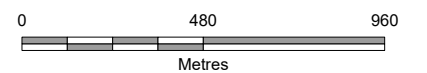
While every care is taken to ensure the accuracy of this data, the Brisbane City Council and the copyright owners, in permitting the use of this data, make no representations or warranties about its accuracy, reliability, completeness or suitability for any particular purpose and disclaims all responsibility and all liability (including without limitation, liability in negligence) for all expenses, losses, damages (including indirect or consequential damage) and costs which you might incur as a result of the data being inaccurate or incomplete in any way and for any reason.

© The State of Queensland (Department of Resources) (2021)
 © Brisbane City Council (2022)

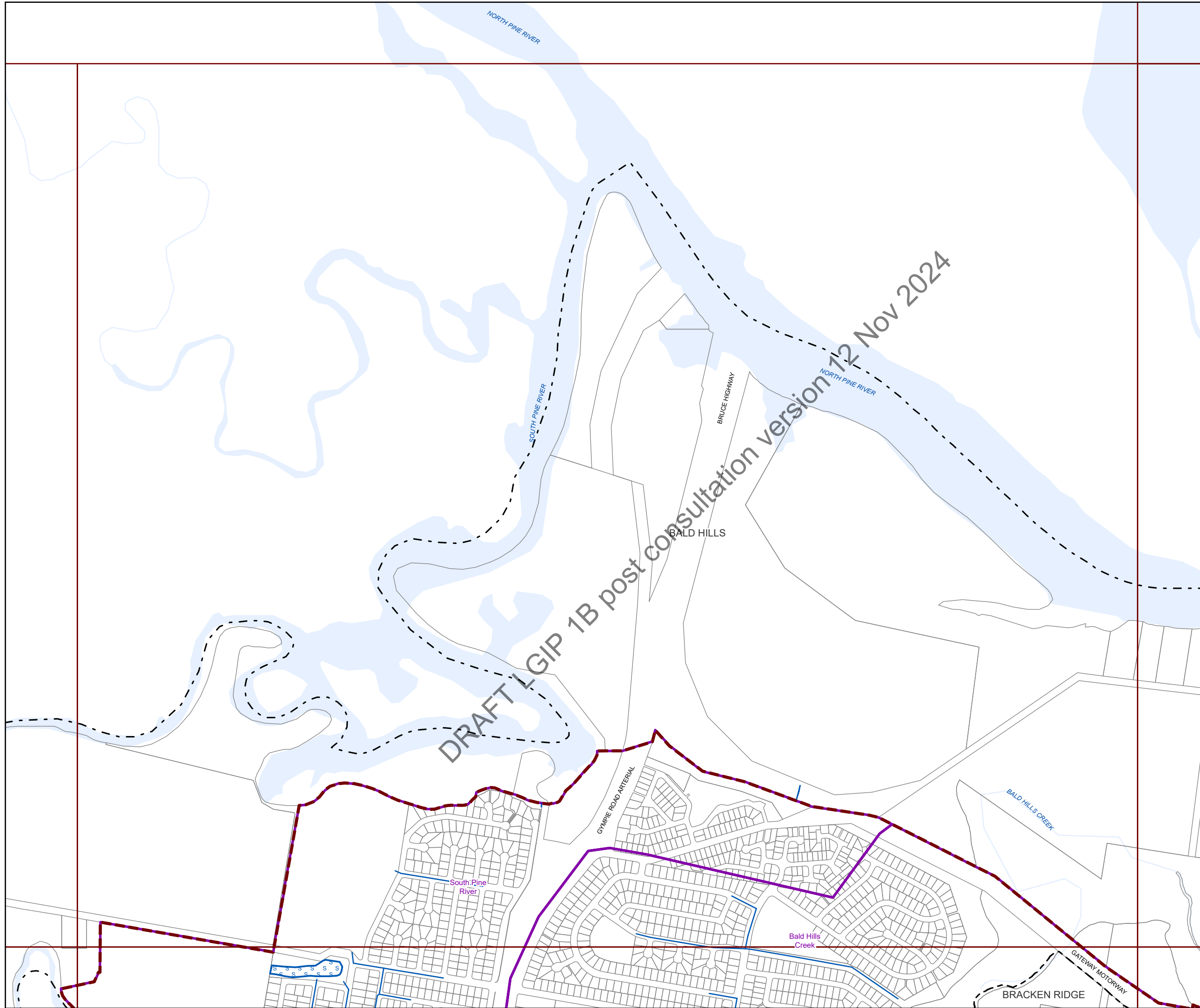


Projection: Map Grid of Australia, Zone 56
 Horizontal Datum: Geocentric Datum of Australia 1994

Approximate Scale @ A3 1:20,000



Plans for Trunk Infrastructure
 Stormwater
 Map SW31



Future infrastructure

- Backflow prevention device
- Wetland
- Pipe - new
- Pipe - relief
- Natural channel
- Bioretention swale
- Culvert
- SQID
- Concrete lined channel
- Land acquisition - waterway corridor
- Natural channel
- Rehabilitation

Existing infrastructure

- Pipe
- Culvert
- SQID
- Natural channel
- Land acquisition
- Natural channel
- Rehabilitation
- SQID

Boundaries

- Suburb boundaries
- Priority infrastructure area
- Stormwater service catchments
- Property boundaries (June 2021)
- Individual network map boundaries
- Waterways

NOTES

This map is notional only and should not be used for interpreting City Plan provisions relating to specific sites. To properly interpret the maps, the planning scheme must be referred to.

As adopted by Council, effective as of XXth XXXX 202X.

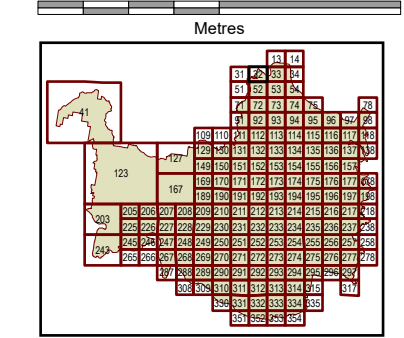
Based on Cadastral Data provided with the permission of the Department of Resources.

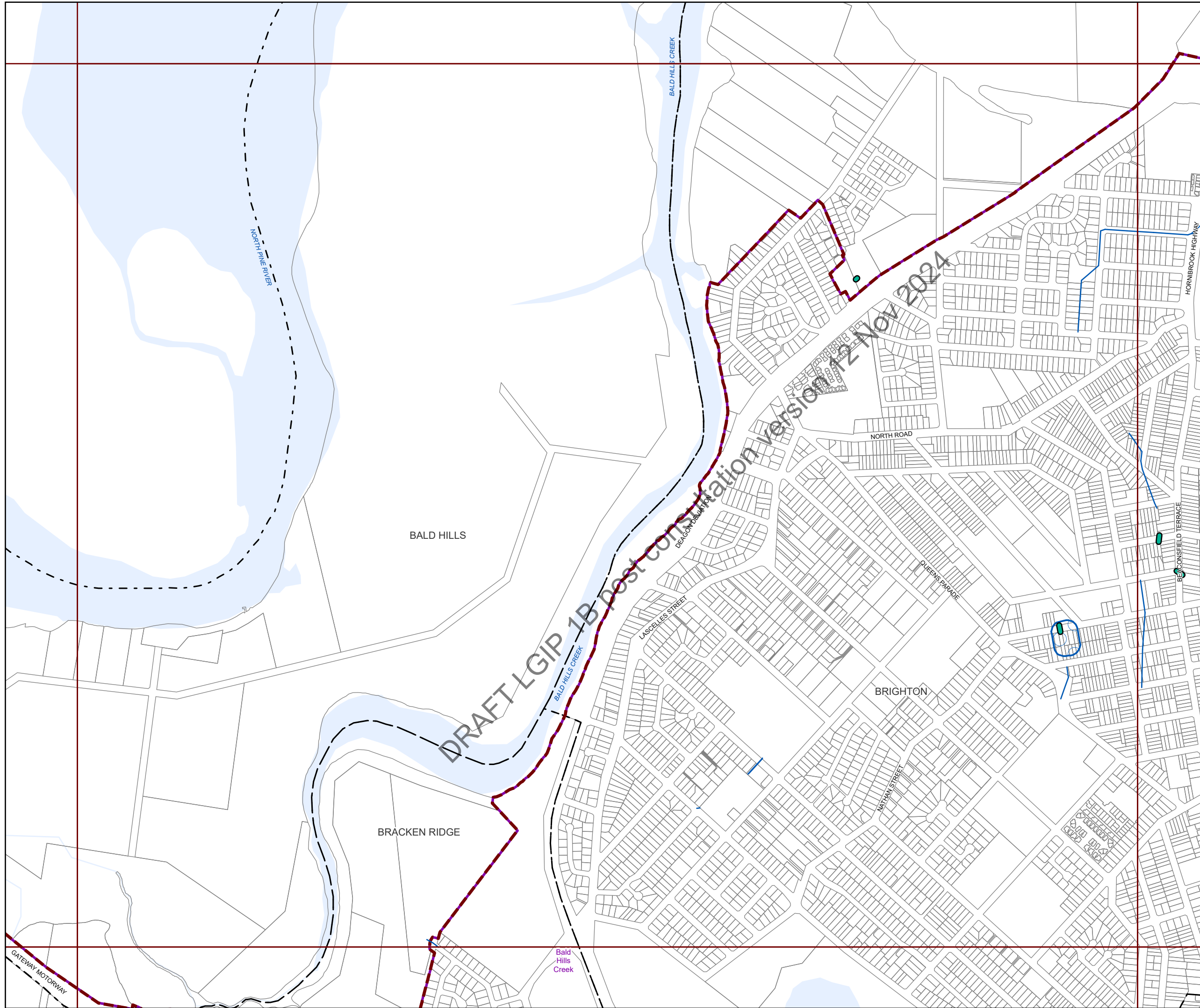
While every care is taken to ensure the accuracy of this data, the Brisbane City Council and the copyright owners, in permitting the use of this data, make no representations or warranties about its accuracy, reliability, completeness or suitability for any particular purpose and disclaims all responsibility and all liability (including without limitation, liability in negligence) for all expenses, losses, damages (including indirect or consequential damage) and costs which you might incur as a result of the data being inaccurate or incomplete in any way and for any reason.

© The State of Queensland (Department of Resources) (2021)
 © Brisbane City Council (2022)

Projection: Map Grid of Australia, Zone 56
 Horizontal Datum: Geocentric Datum of Australia 1994

Approximate Scale @ A3 1:20,000





Future infrastructure

- Backflow prevention device
- Wetland
- Pipe - new
- Pipe - relief
- Natural channel
- Bioretention swale
- Culvert
- SQID
- Concrete lined channel
- Land acquisition - waterway corridor
- Natural channel
- Rehabilitation

Existing infrastructure

- Pipe
- Culvert
- SQID
- Natural channel
- Land acquisition
- Natural channel
- Rehabilitation
- SQID

Boundaries

- Suburb boundaries
- Priority infrastructure area
- Stormwater service catchments
- Property boundaries (June 2021)
- Individual network map boundaries
- Waterways

NOTES

This map is notional only and should not be used for interpreting City Plan provisions relating to specific sites. To properly interpret the maps, the planning scheme must be referred to.

As adopted by Council, effective as of XXth XXXX 202X.

Based on Cadastral Data provided with the permission of the Department of Resources.

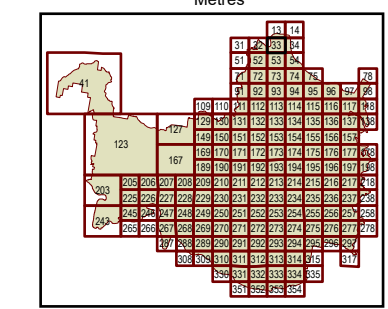
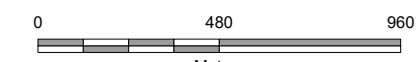
While every care is taken to ensure the accuracy of this data, the Brisbane City Council and the copyright owners, in permitting the use of this data, make no representations or warranties about its accuracy, reliability, completeness or suitability for any particular purpose and disclaims all responsibility and all liability (including without limitation, liability in negligence) for all expenses, losses, damages (including indirect or consequential damage) and costs which you might incur as a result of the data being inaccurate or incomplete in any way and for any reason.

© The State of Queensland (Department of Resources) (2021)
 © Brisbane City Council (2022)



Projection: Map Grid of Australia, Zone 56
 Horizontal Datum: Geocentric Datum of Australia 1994

Approximate Scale @ A3 1:20,000





Future infrastructure

- Backflow prevention device
- Wetland
- Pipe - new
- Pipe - relief
- Natural channel
- Bioretention swale
- Culvert
- SQID
- Concrete lined channel
- Land acquisition - waterway corridor
- Natural channel
- Rehabilitation

Existing infrastructure

- Pipe
- Culvert
- SQID
- Natural channel
- Land acquisition
- Natural channel
- Rehabilitation
- SQID

Boundaries

- Suburb boundaries
- Priority infrastructure area
- Stormwater service catchments
- Property boundaries (June 2021)
- Individual network map boundaries
- Waterways

NOTES

This map is notional only and should not be used for interpreting City Plan provisions relating to specific sites. To properly interpret the maps, the planning scheme must be referred to.

As adopted by Council, effective as of XXth XXXX 202X.

Based on Cadastral Data provided with the permission of the Department of Resources.

While every care is taken to ensure the accuracy of this data, the Brisbane City Council and the copyright owners, in permitting the use of this data, make no representations or warranties about its accuracy, reliability, completeness or suitability for any particular purpose and disclaims all responsibility and all liability (including without limitation, liability in negligence) for all expenses, losses, damages (including indirect or consequential damage) and costs which you might incur as a result of the data being inaccurate or incomplete in any way and for any reason.

© The State of Queensland (Department of Resources) (2021)
 © Brisbane City Council (2022)

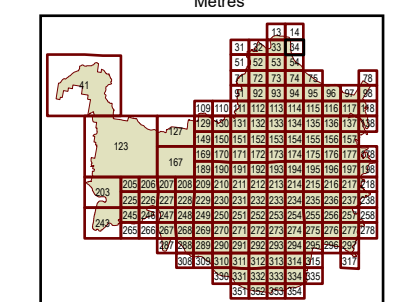


Projection: Map Grid of Australia, Zone 56
 Horizontal Datum: Geocentric Datum of Australia 1994

Approximate Scale @ A3 1:20,000

0 480 960

Metres





Future infrastructure

- Backflow prevention device
- Wetland
- Pipe - new
- Pipe - relief
- Natural channel
- Bioretention swale
- Culvert
- SQID
- Concrete lined channel
- Land acquisition - waterway corridor
- Natural channel
- Rehabilitation

Existing infrastructure

- Pipe
- Culvert
- SQID
- Natural channel
- Land acquisition
- Natural channel
- Rehabilitation
- SQID

Boundaries

- Suburb boundaries
- Priority infrastructure area
- Stormwater service catchments
- Property boundaries (June 2021)
- Individual network map boundaries
- Waterways

NOTES

This map is notional only and should not be used for interpreting City Plan provisions relating to specific sites. To properly interpret the maps, the planning scheme must be referred to.

As adopted by Council, effective as of XXth XXXX 202X.

Based on Cadastral Data provided with the permission of the Department of Resources.

While every care is taken to ensure the accuracy of this data, the Brisbane City Council and the copyright owners, in permitting the use of this data, make no representations or warranties about its accuracy, reliability, completeness or suitability for any particular purpose and disclaims all responsibility and all liability (including without limitation, liability in negligence) for all expenses, losses, damages (including indirect or consequential damage) and costs which you might incur as a result of the data being inaccurate or incomplete in any way and for any reason.

© The State of Queensland (Department of Resources) (2021)
 © Brisbane City Council (2022)

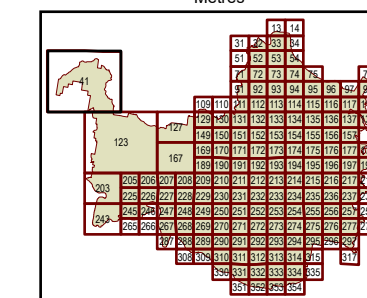


Projection: Map Grid of Australia, Zone 56
 Horizontal Datum: Geocentric Datum of Australia 1994

Approximate Scale @ A3 1:10,000

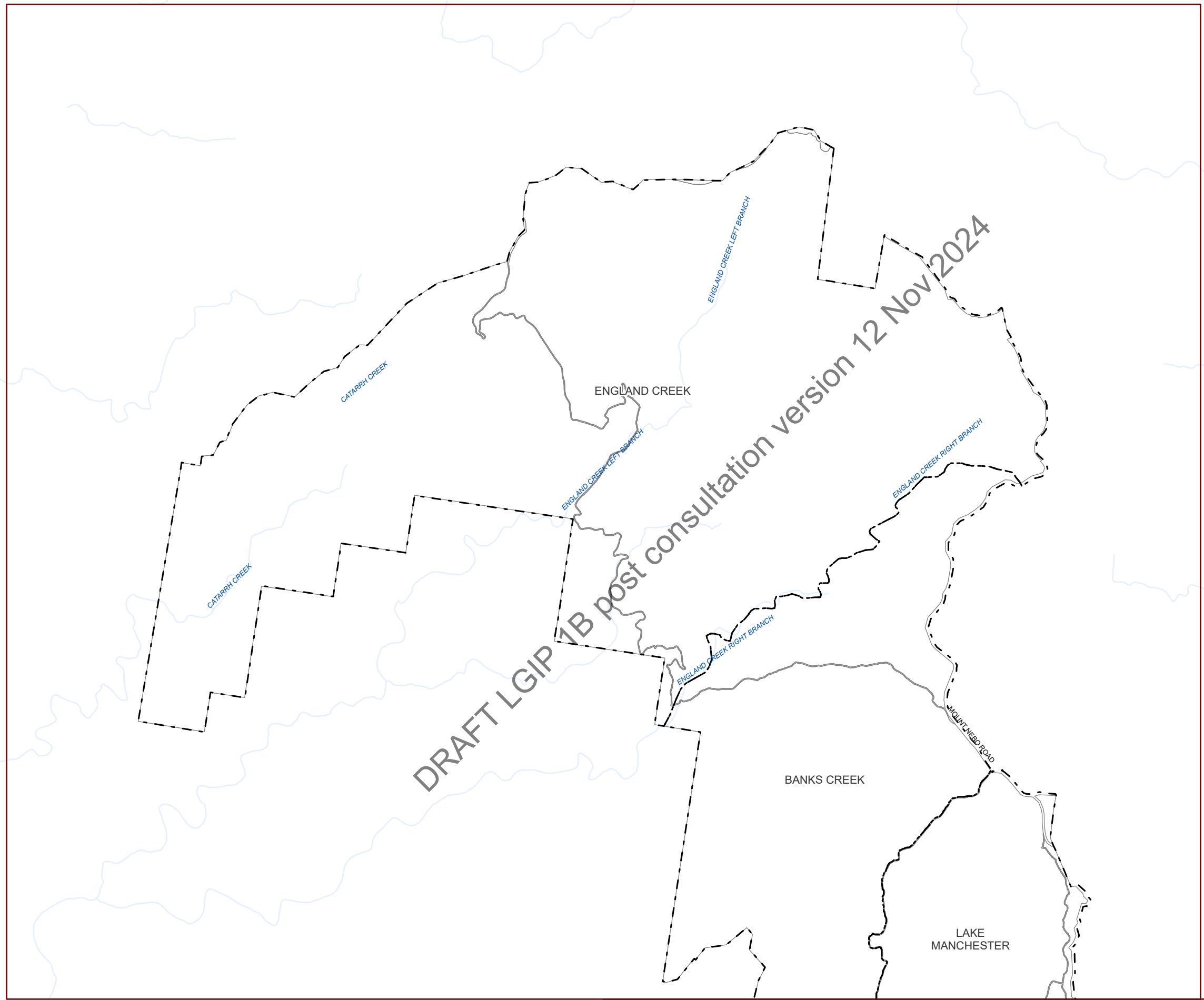
0 240 480

Metres



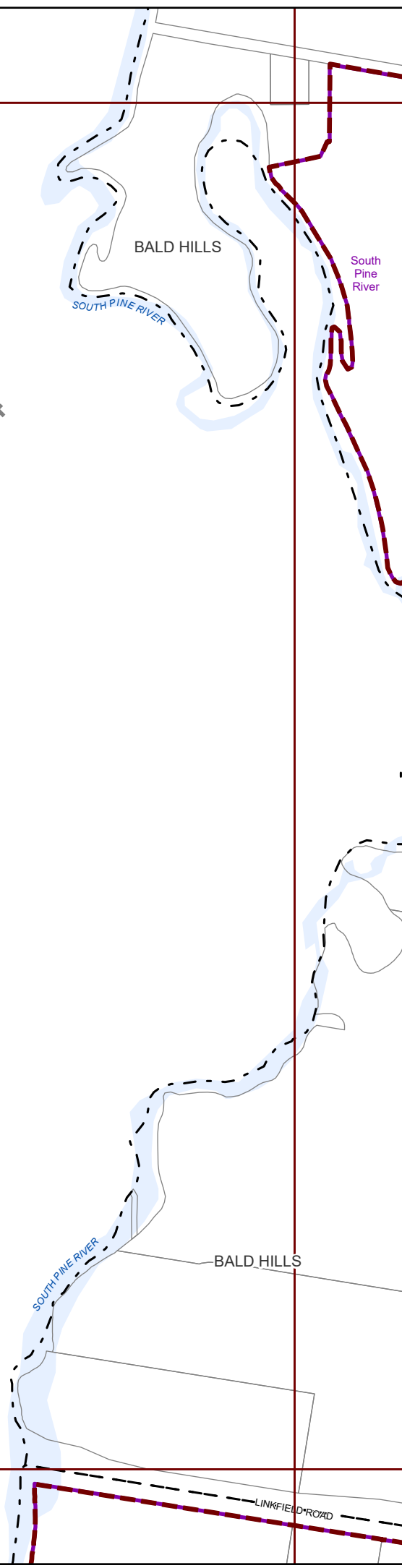
Plans for Trunk Infrastructure
 Stormwater
 Map SW41

DRAFT LGIP 17B post consultation version 12 Nov 2024





DRAFT LGIP 1B post consultation version 12 Nov 2024



Future infrastructure

- Backflow prevention device
- Wetland
- Pipe - new
- Pipe - relief
- Natural channel
- Bioretention swale
- Culvert
- SQID
- Concrete lined channel
- Land acquisition - waterway corridor
- Natural channel
- Rehabilitation

Existing infrastructure

- Pipe
- Culvert
- SQID
- Natural channel
- Land acquisition
- Natural channel
- Rehabilitation
- SQID

Boundaries

- Suburb boundaries
- Priority infrastructure area
- Stormwater service catchments
- Property boundaries (June 2021)
- Individual network map boundaries
- Waterways

NOTES

This map is notional only and should not be used for interpreting City Plan provisions relating to specific sites. To properly interpret the maps, the planning scheme must be referred to.

As adopted by Council, effective as of XXth XXXX 202X.

Based on Cadastral Data provided with the permission of the Department of Resources.

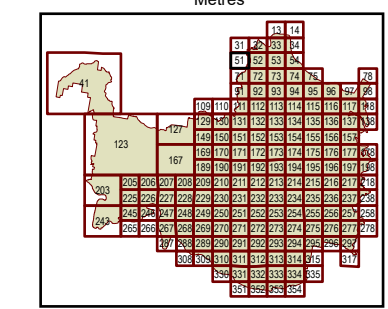
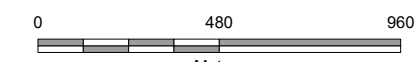
While every care is taken to ensure the accuracy of this data, the Brisbane City Council and the copyright owners, in permitting the use of this data, make no representations or warranties about its accuracy, reliability, completeness or suitability for any particular purpose and disclaims all responsibility and all liability (including without limitation, liability in negligence) for all expenses, losses, damages (including indirect or consequential damage) and costs which you might incur as a result of the data being inaccurate or incomplete in any way and for any reason.

© The State of Queensland (Department of Resources) (2021)
 © Brisbane City Council (2022)

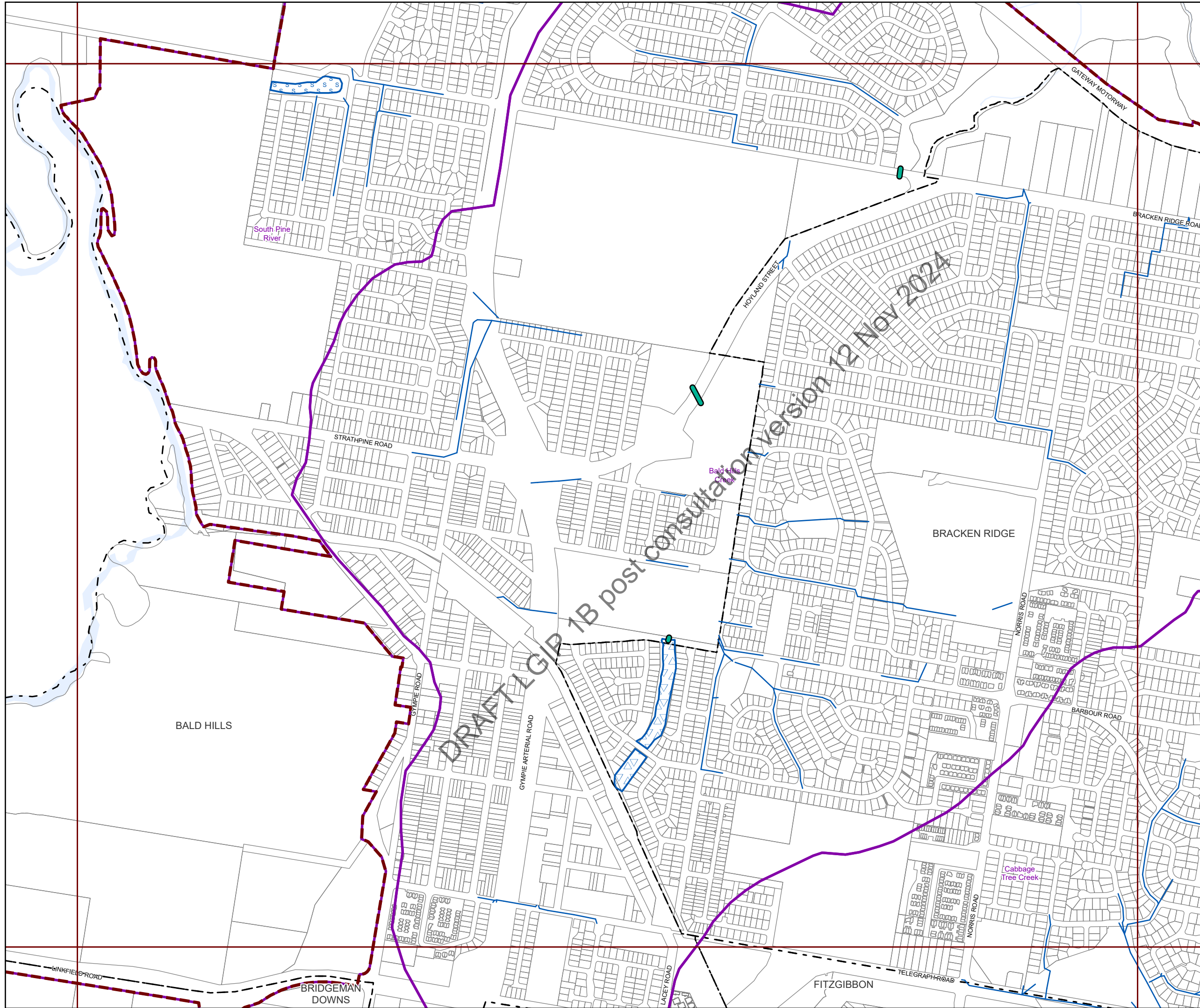


Projection: Map Grid of Australia, Zone 56
 Horizontal Datum: Geocentric Datum of Australia 1994

Approximate Scale @ A3 1:20,000



Plans for Trunk Infrastructure
 Stormwater
 Map SW51



Future infrastructure

- Backflow prevention device
- Wetland
- Pipe - new
- Pipe - relief
- Natural channel
- Bioretention swale
- Culvert
- SQID
- Concrete lined channel
- Land acquisition - waterway corridor
- Natural channel
- Rehabilitation

Existing infrastructure

- Pipe
- Culvert
- SQID
- Natural channel
- Land acquisition
- Natural channel
- Rehabilitation
- SQID

Boundaries

- Suburb boundaries
- Priority infrastructure area
- Stormwater service catchments
- Property boundaries (June 2021)
- Individual network map boundaries
- Waterways

NOTES
 This map is notional only and should not be used for interpreting City Plan provisions relating to specific sites. To properly interpret the maps, the planning scheme must be referred to.

As adopted by Council, effective as of XXth XXXX 202X.

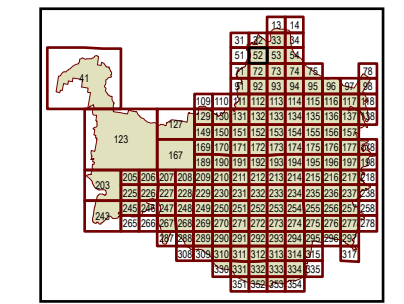
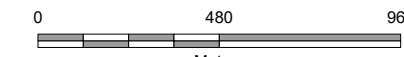
Based on Cadastral Data provided with the permission of the Department of Resources.

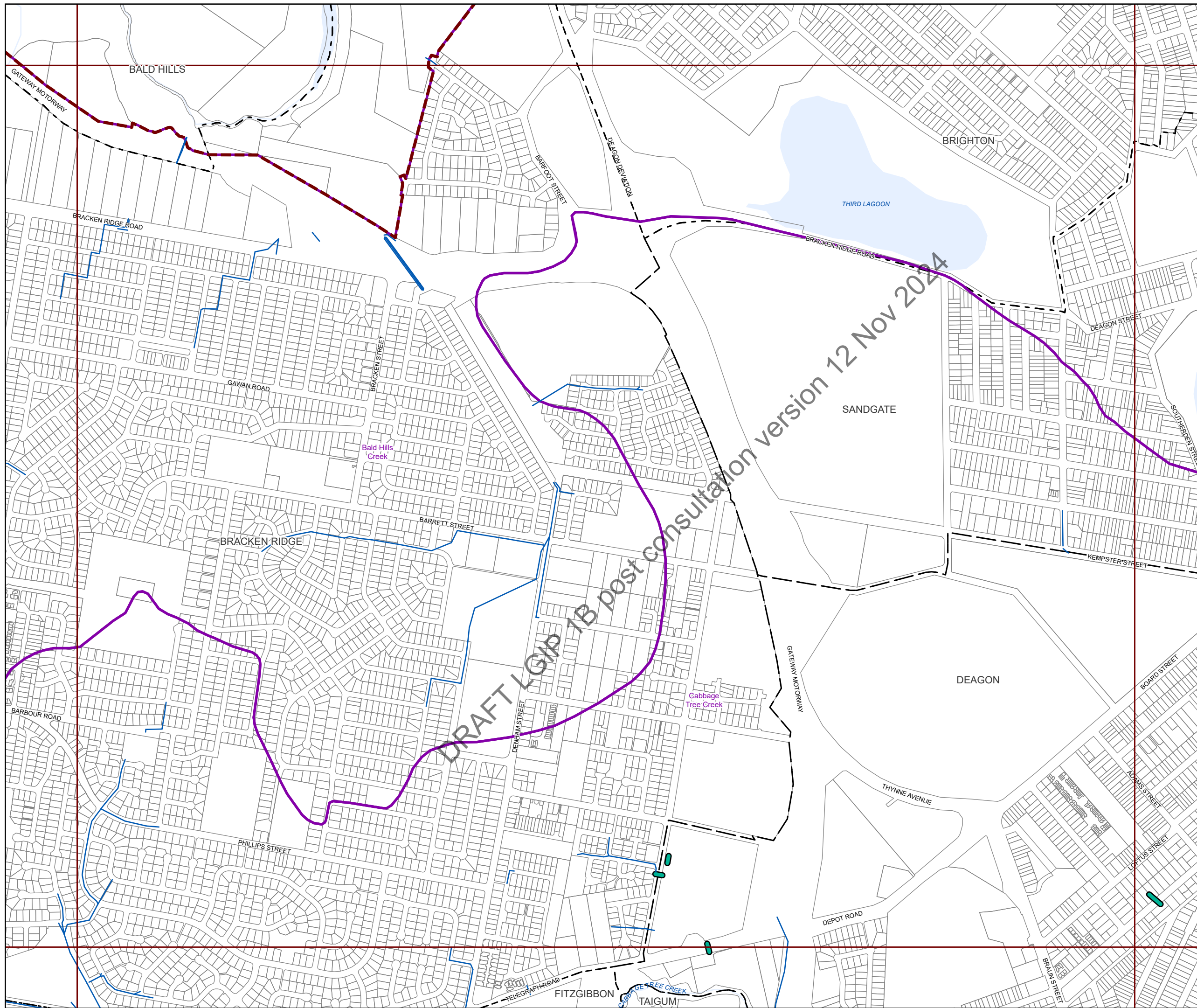
While every care is taken to ensure the accuracy of this data, the Brisbane City Council and the copyright owners, in permitting the use of this data, make no representations or warranties about its accuracy, reliability, completeness or suitability for any particular purpose and disclaims all responsibility and all liability (including without limitation, liability in negligence) for all expenses, losses, damages (including indirect or consequential damage) and costs which you might incur as a result of the data being inaccurate or incomplete in any way and for any reason.

© The State of Queensland (Department of Resources) (2021)
 © Brisbane City Council (2022)

Projection: Map Grid of Australia, Zone 56
 Horizontal Datum: Geocentric Datum of Australia 1994

Approximate Scale @ A3 1:20,000





Future infrastructure

- Backflow prevention device
- Wetland
- Pipe - new
- Pipe - relief
- Natural channel
- Bioretention swale
- Culvert
- SQUID
- Concrete lined channel
- Land acquisition - waterway corridor
- Natural channel
- Rehabilitation

Existing infrastructure

- Pipe
- Culvert
- SQUID
- Natural channel
- Land acquisition
- Natural channel
- Rehabilitation
- SQUID

Boundaries

- Suburb boundaries
- Priority infrastructure area
- Stormwater service catchments
- Property boundaries (June 2021)
- Individual network map boundaries
- Waterways

NOTES
 This map is notional only and should not be used for interpreting City Plan provisions relating to specific sites. To properly interpret the maps, the planning scheme must be referred to.

As adopted by Council, effective as of XXth XXXX 202X.

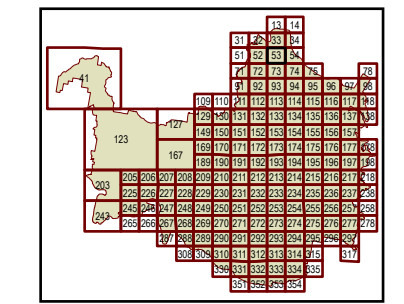
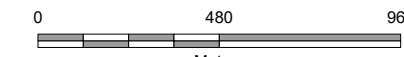
Based on Cadastral Data provided with the permission of the Department of Resources.

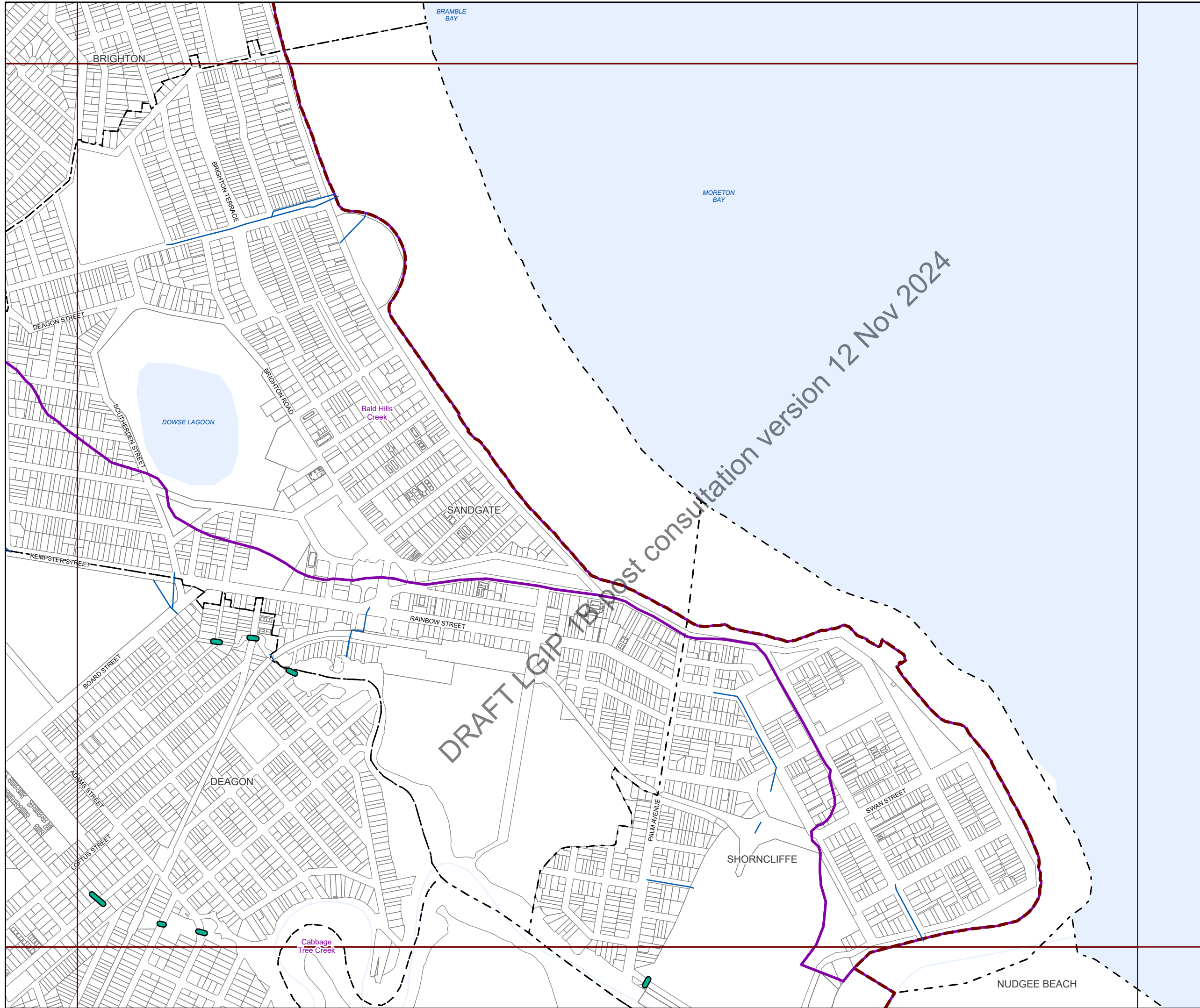
While every care is taken to ensure the accuracy of this data, the Brisbane City Council and the copyright owners, in permitting the use of this data, make no representations or warranties about its accuracy, reliability, completeness or suitability for any particular purpose and disclaims all responsibility and all liability (including without limitation, liability in negligence) for all expenses, losses, damages (including indirect or consequential damage) and costs which you might incur as a result of the data being inaccurate or incomplete in any way and for any reason.

© The State of Queensland (Department of Resources) (2021)
 © Brisbane City Council (2022)

Projection: Map Grid of Australia, Zone 56
 Horizontal Datum: Geocentric Datum of Australia 1994

Approximate Scale @ A3 1:20,000





Future infrastructure

- Backflow prevention device
- Wetland
- Pipe - new
- Pipe - relief
- Natural channel
- Bioretention swale
- Culvert
- SQID
- Concrete lined channel
- Land acquisition - waterway corridor
- Natural channel
- Rehabilitation

Existing infrastructure

- Pipe
- Culvert
- SQID
- Natural channel
- Land acquisition
- Natural channel
- Rehabilitation
- SQID

Boundaries

- Suburb boundaries
- Priority infrastructure area
- Stormwater service catchments
- Property boundaries (June 2021)
- Individual network map boundaries
- Waterways

NOTES

This map is notional only and should not be used for interpreting City Plan provisions relating to specific sites. To properly interpret the maps, the planning scheme must be referred to.

As adopted by Council, effective as of XXth XXXX 202X.

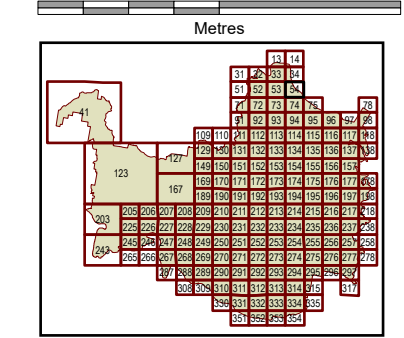
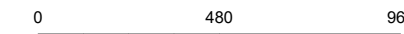
Based on Cadastral Data provided with the permission of the Department of Resources.

While every care is taken to ensure the accuracy of this data, the Brisbane City Council and the copyright owners, in permitting the use of this data, make no representations or warranties about its accuracy, reliability, completeness or suitability for any particular purpose and disclaims all responsibility and all liability (including without limitation, liability in negligence) for all expenses, losses, damages (including indirect or consequential damage) and costs which you might incur as a result of the data being inaccurate or incomplete in any way and for any reason.

© The State of Queensland (Department of Resources) (2021)
 © Brisbane City Council (2022)

Projection: Map Grid of Australia, Zone 56
 Horizontal Datum: Geocentric Datum of Australia 1994

Approximate Scale @ A3 1:20,000





Future infrastructure

- Backflow prevention device
- Wetland
- Pipe - new
- Pipe - relief
- Natural channel
- Bioretention swale
- Culvert
- SQID
- Concrete lined channel
- Land acquisition - waterway corridor
- Natural channel
- Rehabilitation

Existing infrastructure

- Pipe
- Culvert
- SQID
- Natural channel
- Land acquisition
- Natural channel
- Rehabilitation
- SQID

Boundaries

- Suburb boundaries
- Priority infrastructure area
- Stormwater service catchments
- Property boundaries (June 2021)
- Individual network map boundaries
- Waterways

NOTES

This map is notional only and should not be used for interpreting City Plan provisions relating to specific sites. To properly interpret the maps, the planning scheme must be referred to.

As adopted by Council, effective as of XXth XXXX 202X.

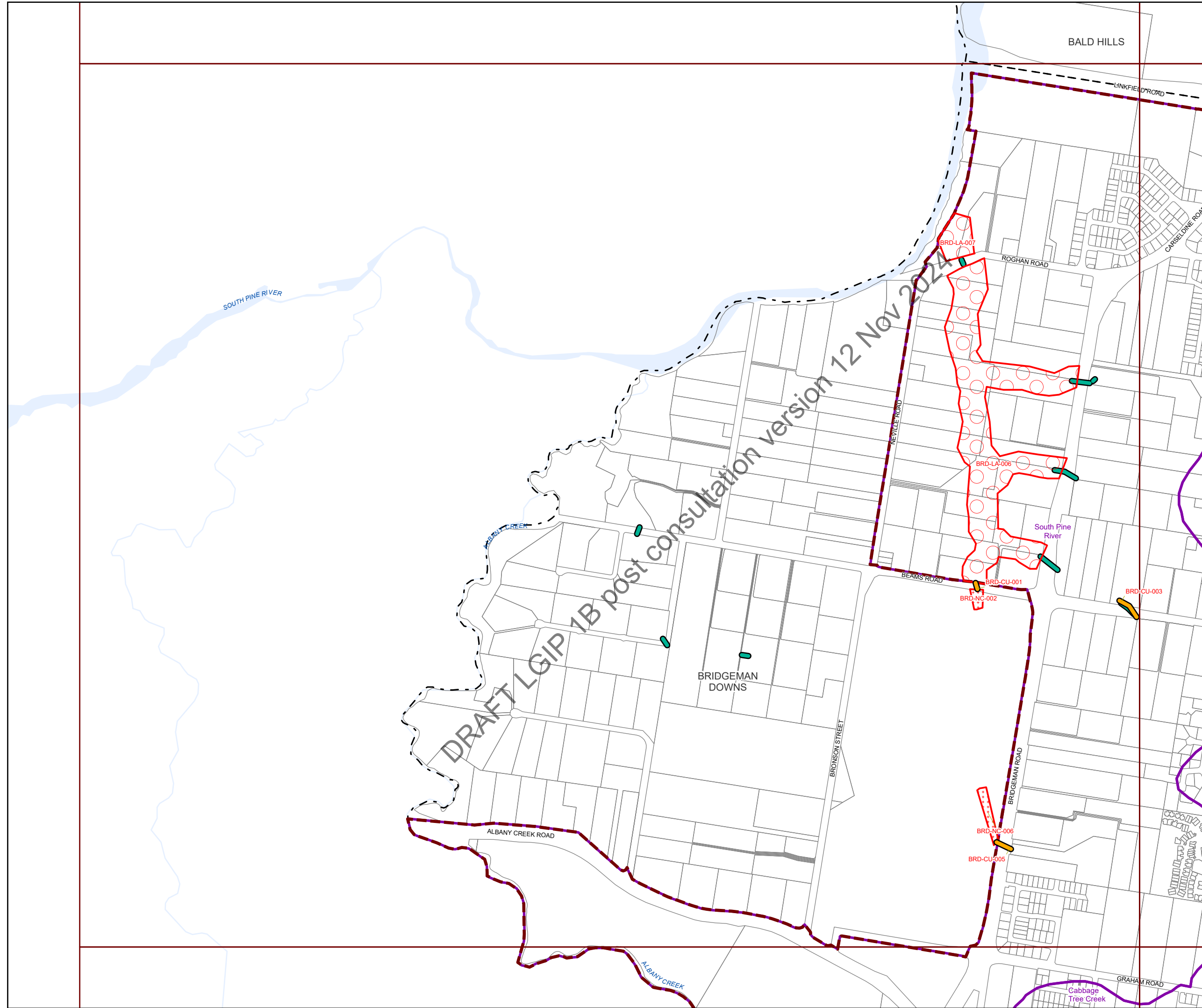
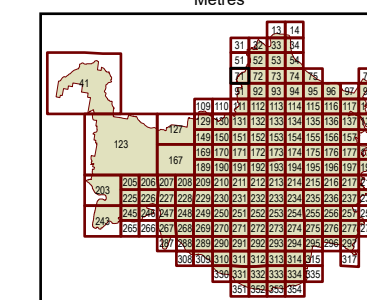

Based on Cadastral Data provided with the permission of the Department of Resources.

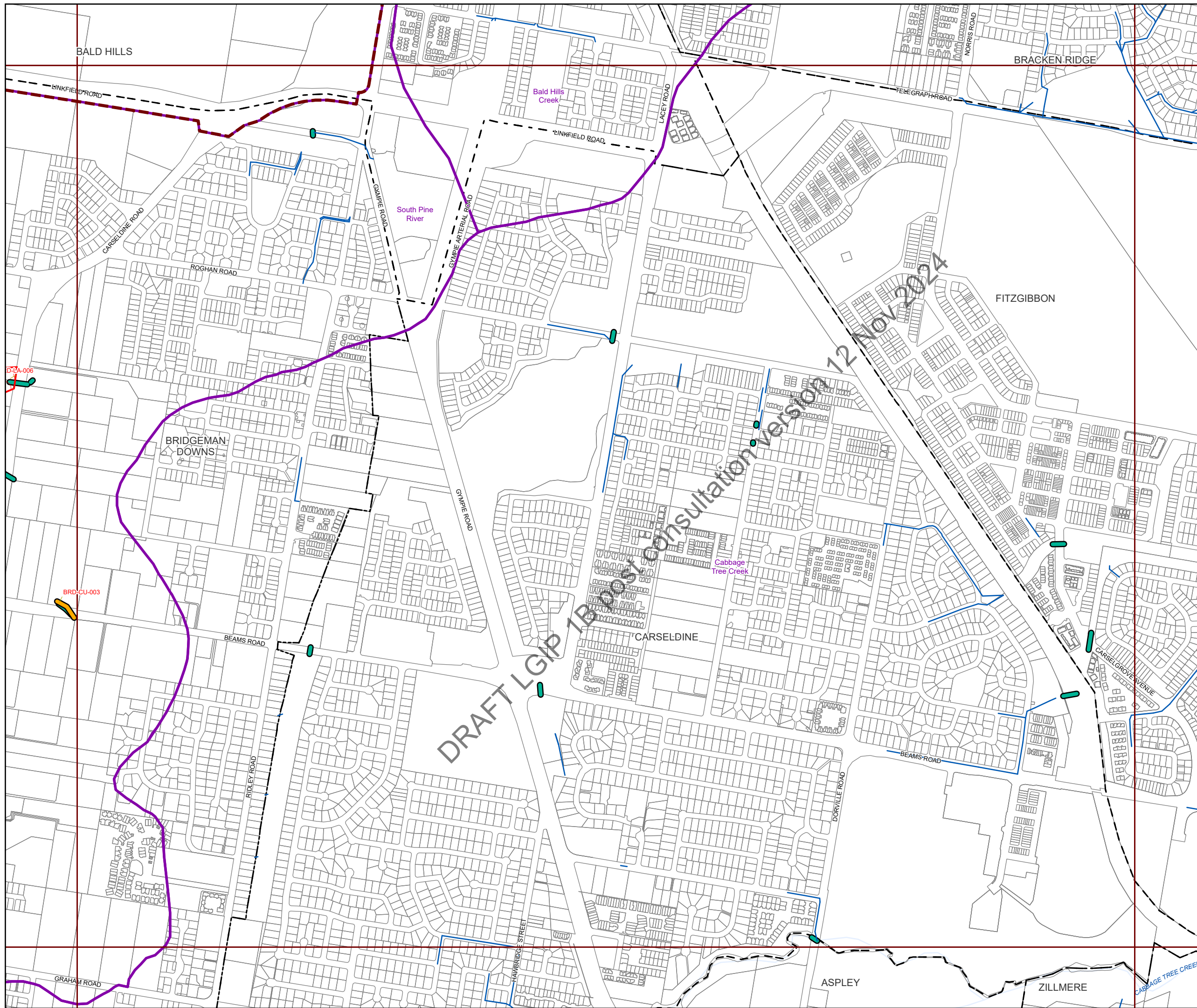
While every care is taken to ensure the accuracy of this data, the Brisbane City Council and the copyright owners, in permitting the use of this data, make no representations or warranties about its accuracy, reliability, completeness or suitability for any particular purpose and disclaims all responsibility and all liability (including without limitation, liability in negligence) for all expenses, losses, damages (including indirect or consequential damage) and costs which you might incur as a result of the data being inaccurate or incomplete in any way and for any reason.

© The State of Queensland (Department of Resources) (2021)
 © Brisbane City Council (2022)

Projection: Map Grid of Australia, Zone 56
 Horizontal Datum: Geocentric Datum of Australia 1994

Approximate Scale @ A3 1:20,000





Future infrastructure

- Backflow prevention device
- Wetland
- Pipe - new
- Pipe - relief
- Natural channel
- Bioretention swale
- Culvert
- SQID
- Concrete lined channel
- Land acquisition - waterway corridor
- Natural channel
- Rehabilitation

Existing infrastructure

- Pipe
- Culvert
- SQID
- Natural channel
- Land acquisition
- Natural channel
- Rehabilitation
- SQID

Boundaries

- Suburb boundaries
- Priority infrastructure area
- Stormwater service catchments
- Property boundaries (June 2021)
- Individual network map boundaries
- Waterways

NOTES
 This map is notional only and should not be used for interpreting City Plan provisions relating to specific sites. To properly interpret the maps, the planning scheme must be referred to.

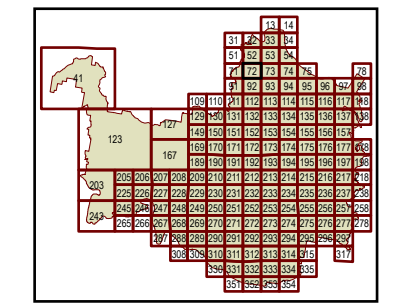
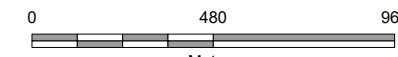
As adopted by Council, effective as of XXth XXXX 202X.
 Based on Cadastral Data provided with the permission of the Department of Resources.

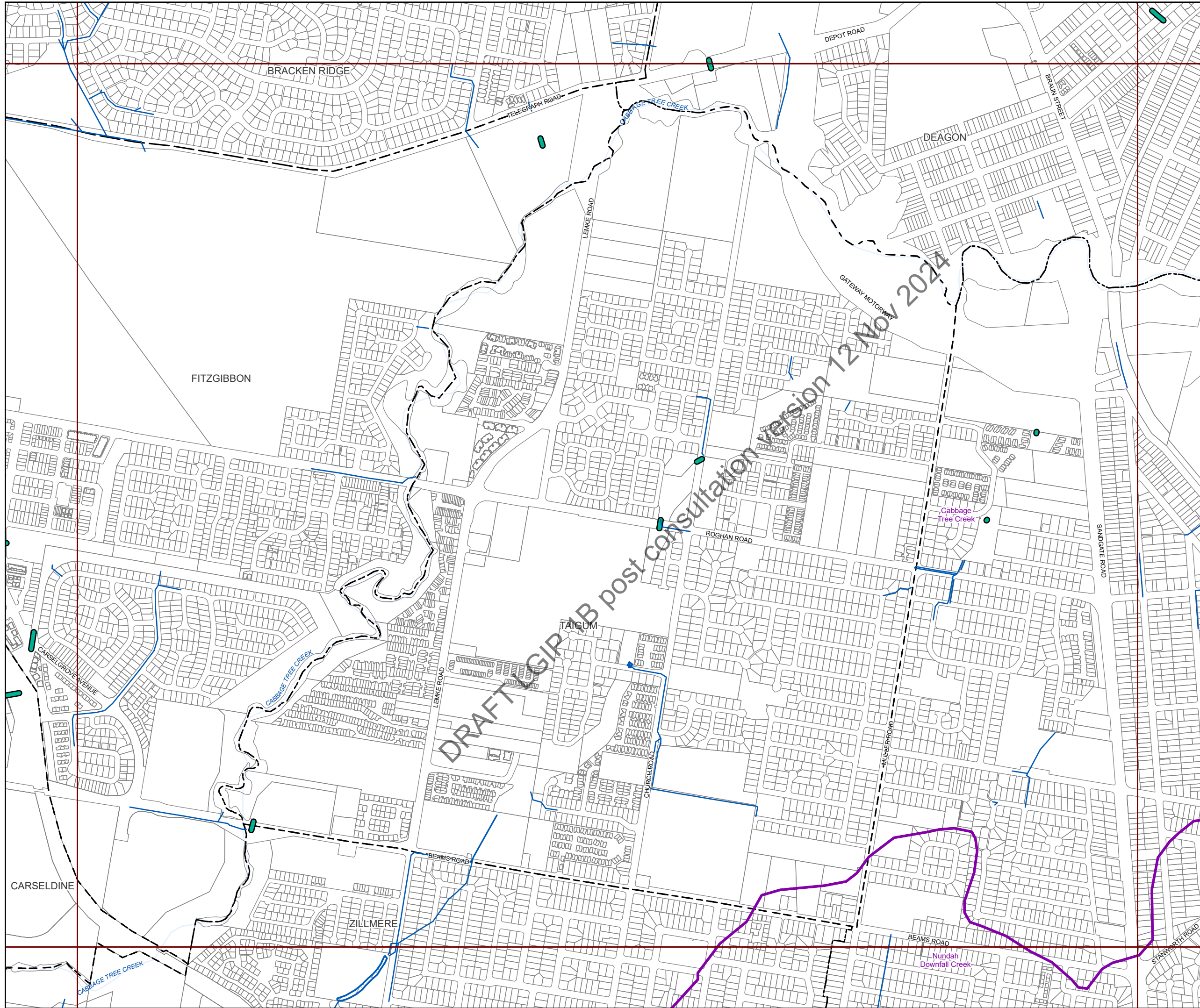
While every care is taken to ensure the accuracy of this data, the Brisbane City Council and the copyright owners, in permitting the use of this data, make no representations or warranties about its accuracy, reliability, completeness or suitability for any particular purpose and disclaims all responsibility and all liability (including without limitation, liability in negligence) for all expenses, losses, damages (including indirect or consequential damage) and costs which you might incur as a result of the data being inaccurate or incomplete in any way and for any reason.

© The State of Queensland (Department of Resources) (2021)
 © Brisbane City Council (2022)

Projection: Map Grid of Australia, Zone 56
 Horizontal Datum: Geocentric Datum of Australia 1994

Approximate Scale @ A3 1:20,000





Future infrastructure

- Backflow prevention device
- Wetland
- Pipe - new
- Pipe - relief
- Natural channel
- Bioretention swale
- Culvert
- SQID
- Concrete lined channel
- Land acquisition - waterway corridor
- Natural channel
- Rehabilitation

Existing infrastructure

- Pipe
- Culvert
- SQID
- Natural channel
- Land acquisition
- Natural channel
- Rehabilitation
- SQID

Boundaries

- Suburb boundaries
- Priority infrastructure area
- Stormwater service catchments
- Property boundaries (June 2021)
- Individual network map boundaries
- Waterways

NOTES

This map is notional only and should not be used for interpreting City Plan provisions relating to specific sites. To properly interpret the maps, the planning scheme must be referred to.

As adopted by Council, effective as of XXth XXXX 202X.

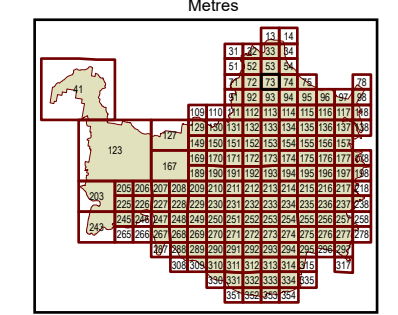
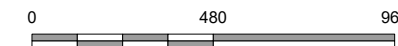
Based on Cadastral Data provided with the permission of the Department of Resources.

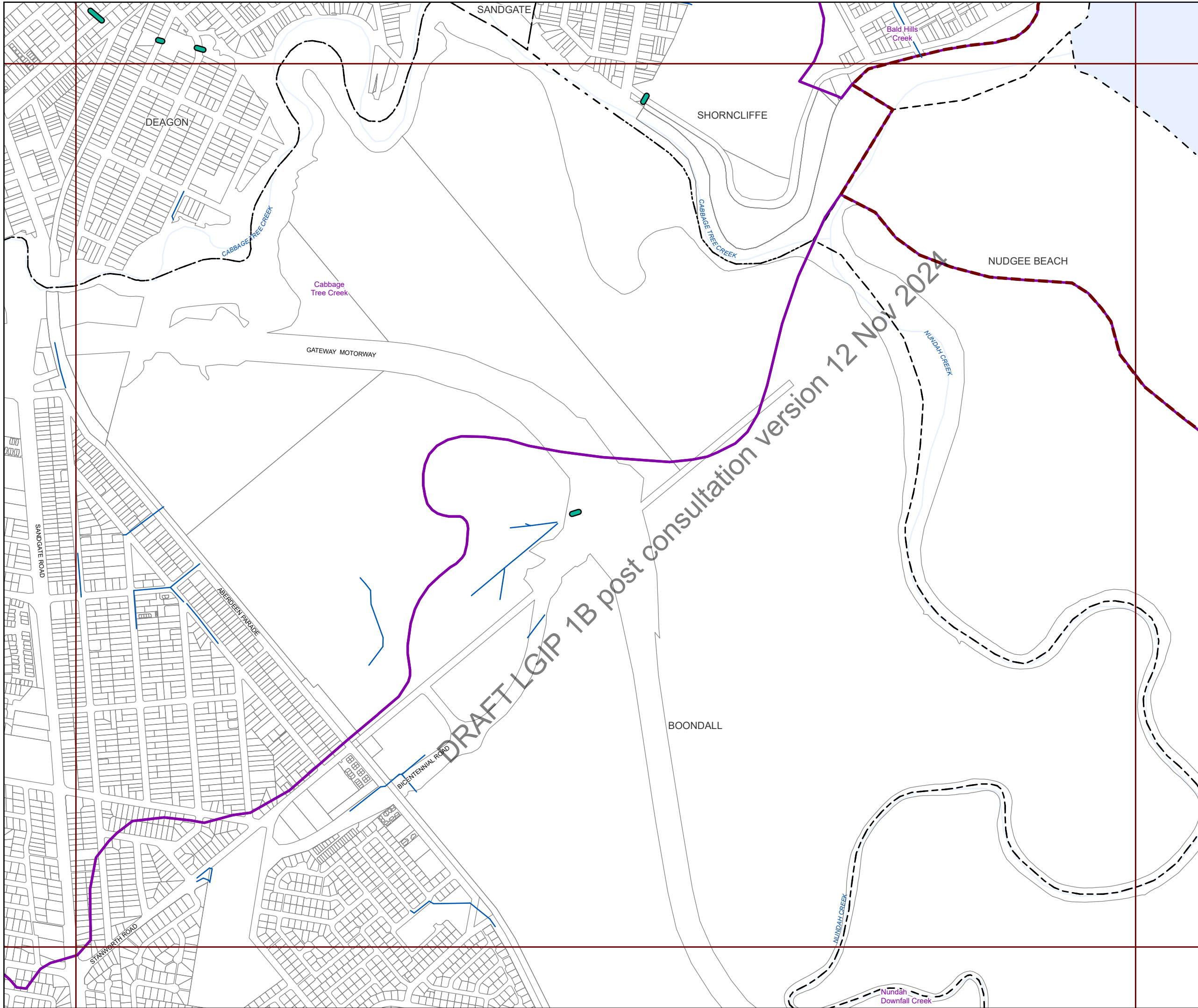
While every care is taken to ensure the accuracy of this data, the Brisbane City Council and the copyright owners, in permitting the use of this data, make no representations or warranties about its accuracy, reliability, completeness or suitability for any particular purpose and disclaims all responsibility and all liability (including without limitation, liability in negligence) for all expenses, losses, damages (including indirect or consequential damage) and costs which you might incur as a result of the data being inaccurate or incomplete in any way and for any reason.

© The State of Queensland (Department of Resources) (2021)
 © Brisbane City Council (2022)

Projection: Map Grid of Australia, Zone 56
 Horizontal Datum: Geocentric Datum of Australia 1994

Approximate Scale @ A3 1:20,000





Future infrastructure

- Backflow prevention device
- Wetland
- Pipe - new
- Pipe - relief
- Natural channel
- Bioretention swale
- Culvert
- SQID
- Concrete lined channel
- Land acquisition - waterway corridor
- Natural channel
- Rehabilitation

Existing infrastructure

- Pipe
- Culvert
- SQID
- Natural channel
- Land acquisition
- Natural channel
- Rehabilitation
- SQID

Boundaries

- Suburb boundaries
- Priority infrastructure area
- Stormwater service catchments
- Property boundaries (June 2021)
- Individual network map boundaries
- Waterways

NOTES

This map is notional only and should not be used for interpreting City Plan provisions relating to specific sites. To properly interpret the maps, the planning scheme must be referred to.

As adopted by Council, effective as of XXth XXXX 202X.

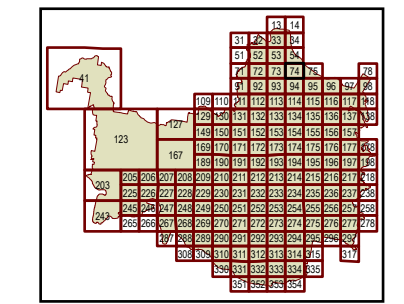
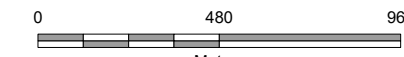
Based on Cadastral Data provided with the permission of the Department of Resources.

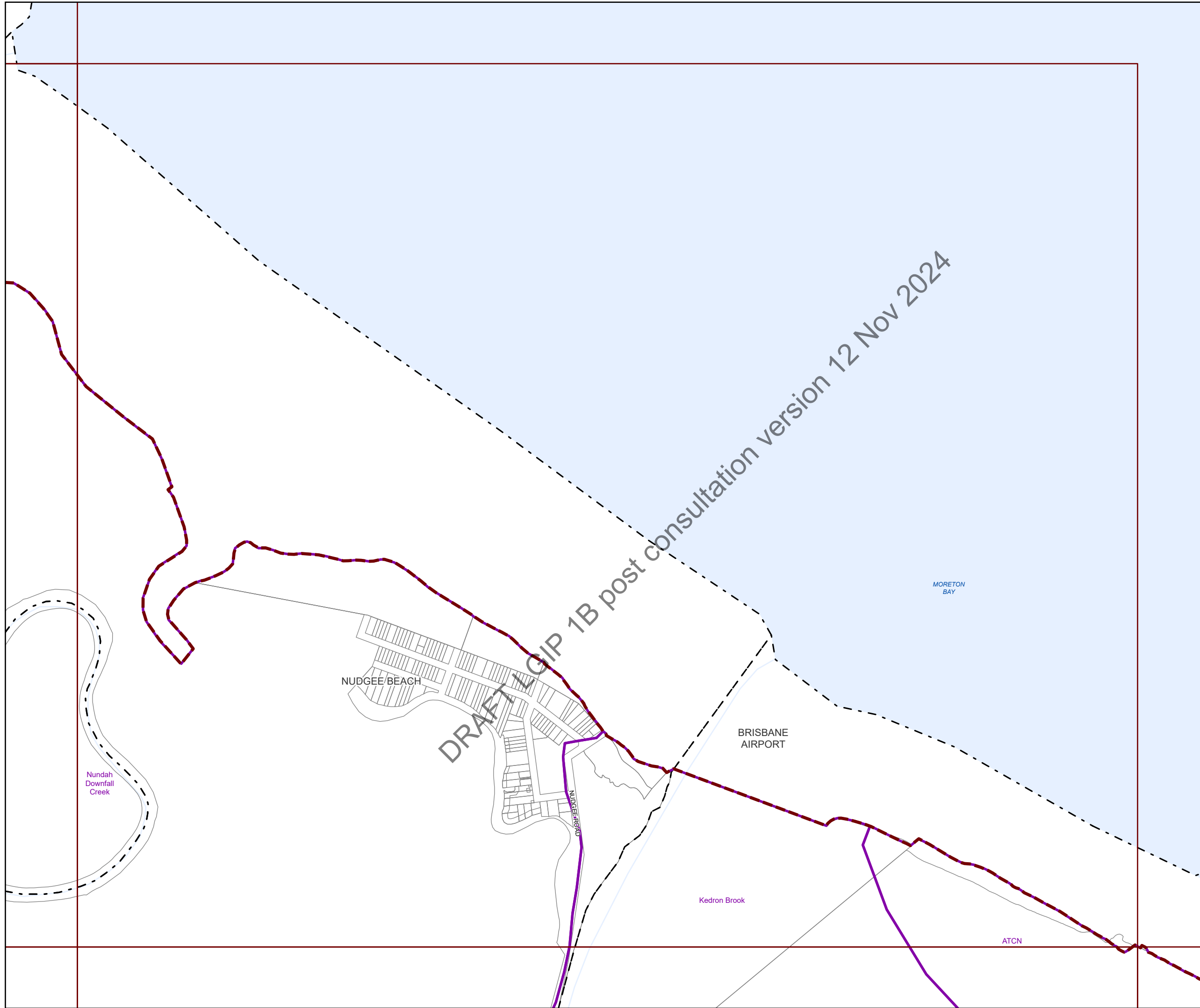
While every care is taken to ensure the accuracy of this data, the Brisbane City Council and the copyright owners, in permitting the use of this data, make no representations or warranties about its accuracy, reliability, completeness or suitability for any particular purpose and disclaims all responsibility and all liability (including without limitation, liability in negligence) for all expenses, losses, damages (including indirect or consequential damage) and costs which you might incur as a result of the data being inaccurate or incomplete in any way and for any reason.

© The State of Queensland (Department of Resources) (2021)
 © Brisbane City Council (2022)

Projection: Map Grid of Australia, Zone 56
 Horizontal Datum: Geocentric Datum of Australia 1994

Approximate Scale @ A3 1:20,000





Future infrastructure

- Backflow prevention device
- Wetland
- Pipe - new
- Pipe - relief
- Natural channel
- Bioretention swale
- Culvert
- SQID
- Concrete lined channel
- Land acquisition - waterway corridor
- Natural channel
- Rehabilitation

Existing infrastructure

- Pipe
- Culvert
- SQID
- Natural channel
- Land acquisition
- Natural channel
- Rehabilitation
- SQID

Boundaries

- Suburb boundaries
- Priority infrastructure area
- Stormwater service catchments
- Property boundaries (June 2021)
- Individual network map boundaries
- Waterways

NOTES

This map is notional only and should not be used for interpreting City Plan provisions relating to specific sites. To properly interpret the maps, the planning scheme must be referred to.

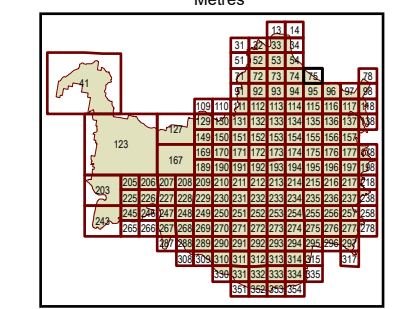
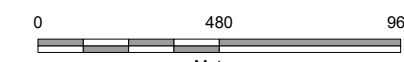
As adopted by Council, effective as of XXth XXXX 202X.
 Based on Cadastral Data provided with the permission of the Department of Resources.

While every care is taken to ensure the accuracy of this data, the Brisbane City Council and the copyright owners, in permitting the use of this data, make no representations or warranties about its accuracy, reliability, completeness or suitability for any particular purpose and disclaims all responsibility and all liability (including without limitation, liability in negligence) for all expenses, losses, damages (including indirect or consequential damage) and costs which you might incur as a result of the data being inaccurate or incomplete in any way and for any reason.

© The State of Queensland (Department of Resources) (2021)
 © Brisbane City Council (2022)

Projection: Map Grid of Australia, Zone 56
 Horizontal Datum: Geocentric Datum of Australia 1994

Approximate Scale @ A3 1:20,000



Plans for Trunk Infrastructure
 Stormwater
 Map SW75



Future infrastructure

- Backflow prevention device
- Wetland
- Pipe - new
- Pipe - relief
- Natural channel
- Bioretention swale
- Culvert
- SQID
- Concrete lined channel
- Land acquisition - waterway corridor
- Natural channel
- Rehabilitation

Existing infrastructure

- Pipe
- Culvert
- SQID
- Natural channel
- Land acquisition
- Natural channel
- Rehabilitation
- SQID

Boundaries

- Suburb boundaries
- Priority infrastructure area
- Stormwater service catchments
- Property boundaries (June 2021)
- Individual network map boundaries
- Waterways

NOTES

This map is notional only and should not be used for interpreting City Plan provisions relating to specific sites. To properly interpret the maps, the planning scheme must be referred to.

As adopted by Council, effective as of XXth XXXX 202X.

Based on Cadastral Data provided with the permission of the Department of Resources.

While every care is taken to ensure the accuracy of this data, the Brisbane City Council and the copyright owners, in permitting the use of this data, make no representations or warranties about its accuracy, reliability, completeness or suitability for any particular purpose and disclaims all responsibility and all liability (including without limitation, liability in negligence) for all expenses, losses, damages (including indirect or consequential damage) and costs which you might incur as a result of the data being inaccurate or incomplete in any way and for any reason.

© The State of Queensland (Department of Resources) (2021)
 © Brisbane City Council (2022)

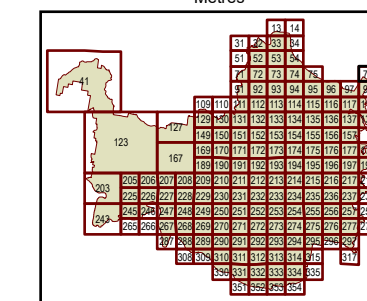


Projection: Map Grid of Australia, Zone 56
 Horizontal Datum: Geocentric Datum of Australia 1994

Approximate Scale @ A3 1:20,000

0 480 960

Metres



Plans for Trunk Infrastructure
 Stormwater
 Map SW78

DRAFT LGIP 1B post consultation version 12 Nov 2024

MORETON BAY

ATC South (b)



Future infrastructure

- Backflow prevention device
- Wetland
- Pipe - new
- Pipe - relief
- Natural channel
- Bioretention swale
- Culvert
- SQID
- Concrete lined channel
- Land acquisition - waterway corridor
- Natural channel
- Rehabilitation

Existing infrastructure

- Pipe
- Culvert
- SQID
- Natural channel
- Land acquisition
- Natural channel
- Rehabilitation
- SQID

Boundaries

- Suburb boundaries
- Priority infrastructure area
- Stormwater service catchments
- Property boundaries (June 2021)
- Individual network map boundaries
- Waterways

NOTES

This map is notional only and should not be used for interpreting City Plan provisions relating to specific sites. To properly interpret the maps, the planning scheme must be referred to.

As adopted by Council, effective as of XXth XXXX 202X.

Based on Cadastral Data provided with the permission of the Department of Resources.

While every care is taken to ensure the accuracy of this data, the Brisbane City Council and the copyright owners, in permitting the use of this data, make no representations or warranties about its accuracy, reliability, completeness or suitability for any particular purpose and disclaims all responsibility and all liability (including without limitation, liability in negligence) for all expenses, losses, damages (including indirect or consequential damage) and costs which you might incur as a result of the data being inaccurate or incomplete in any way and for any reason.

© The State of Queensland (Department of Resources) (2021)
 © Brisbane City Council (2022)

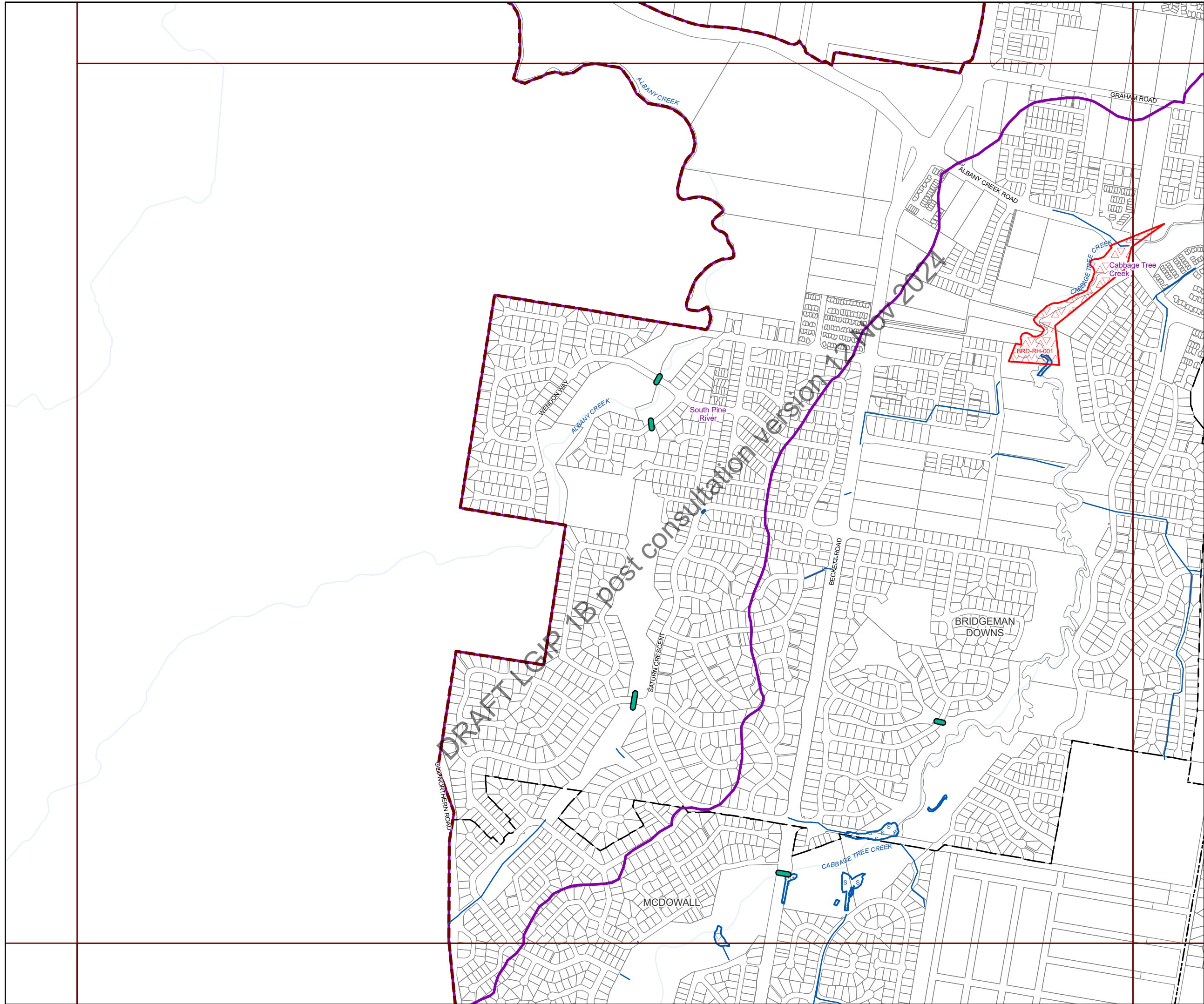
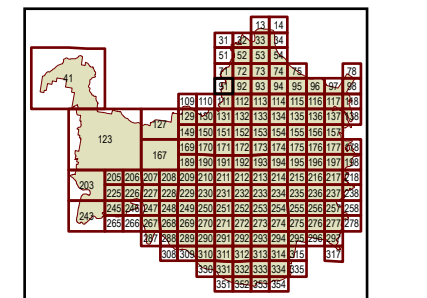


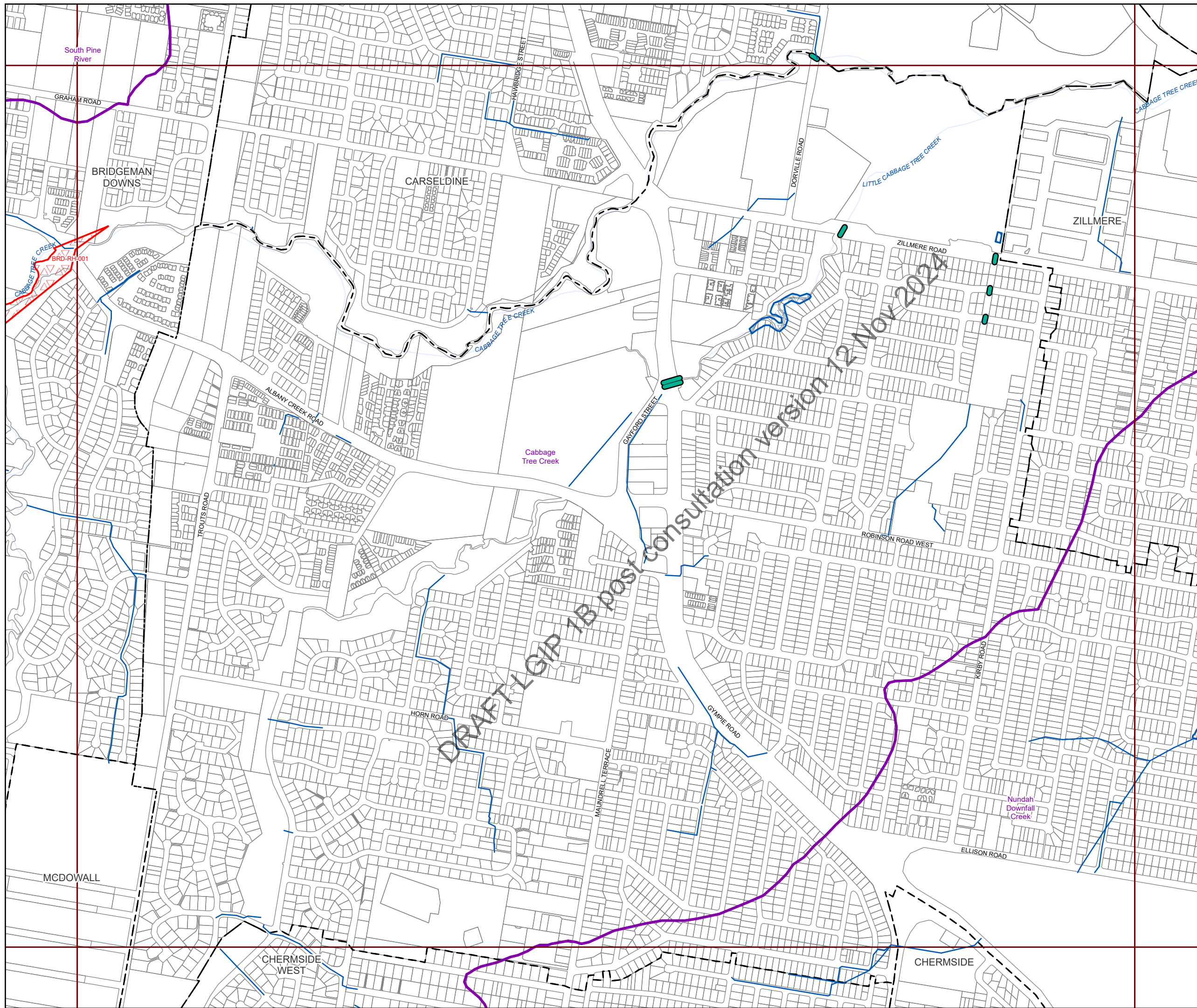
Projection: Map Grid of Australia, Zone 56
 Horizontal Datum: Geocentric Datum of Australia 1994

Approximate Scale @ A3 1:20,000

0 480 960

Metres





Future infrastructure

- Backflow prevention device
- Wetland
- Pipe - new
- Pipe - relief
- Natural channel
- Bioretention swale
- Culvert
- SQID
- Concrete lined channel
- Land acquisition - waterway corridor
- Natural channel
- Rehabilitation

Existing infrastructure

- Pipe
- Culvert
- SQID
- Natural channel
- Land acquisition
- Natural channel
- Rehabilitation
- SQID

Boundaries

- Suburb boundaries
- Priority infrastructure area
- Stormwater service catchments
- Property boundaries (June 2021)
- Individual network map boundaries
- Waterways

NOTES

This map is notional only and should not be used for interpreting City Plan provisions relating to specific sites. To properly interpret the maps, the planning scheme must be referred to.

As adopted by Council, effective as of XXth XXXX 202X.

Based on Cadastral Data provided with the permission of the Department of Resources.

While every care is taken to ensure the accuracy of this data, the Brisbane City Council and the copyright owners, in permitting the use of this data, make no representations or warranties about its accuracy, reliability, completeness or suitability for any particular purpose and disclaims all responsibility and all liability (including without limitation, liability in negligence) for all expenses, losses, damages (including indirect or consequential damage) and costs which you might incur as a result of the data being inaccurate or incomplete in any way and for any reason.

© The State of Queensland (Department of Resources) (2021)
 © Brisbane City Council (2022)

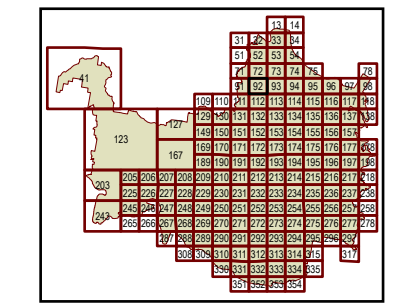


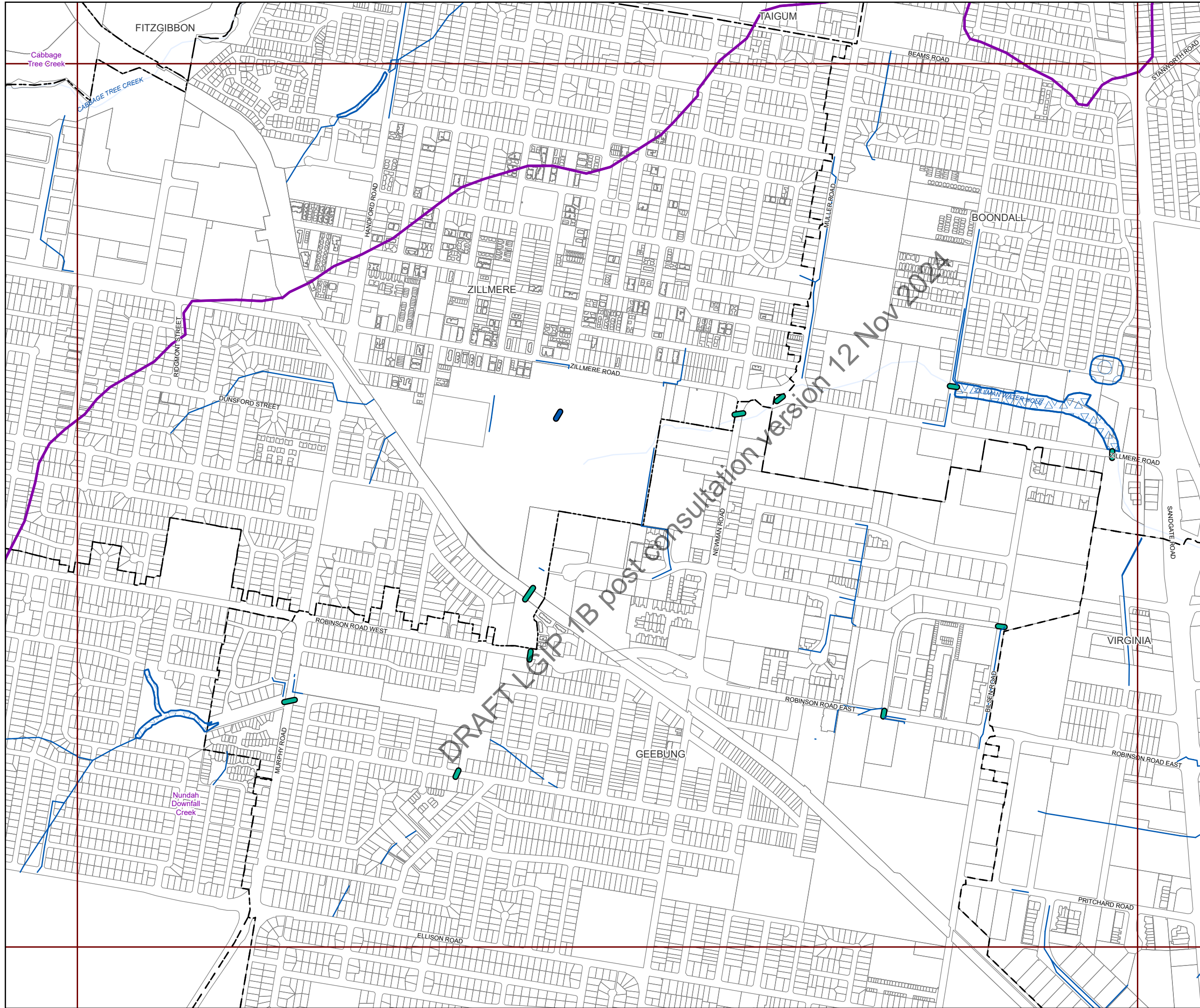
Projection: Map Grid of Australia, Zone 56
 Horizontal Datum: Geocentric Datum of Australia 1994

Approximate Scale @ A3 1:20,000

0 480 960

Metres





- Future infrastructure**
- Backflow prevention device
 - Wetland
 - Pipe - new
 - Pipe - relief
 - Natural channel
 - Bioretention swale
 - Culvert
 - SQID
 - Concrete lined channel
 - Land acquisition - waterway corridor
 - Natural channel
 - Rehabilitation

- Existing infrastructure**
- Pipe
 - Culvert
 - SQID
 - Natural channel
 - Land acquisition
 - Natural channel
 - Rehabilitation
 - SQID

- Boundaries**
- Suburb boundaries
 - Priority infrastructure area
 - Stormwater service catchments
 - Property boundaries (June 2021)
 - Individual network map boundaries
 - Waterways

NOTES

This map is notional only and should not be used for interpreting City Plan provisions relating to specific sites. To properly interpret the maps, the planning scheme must be referred to.

As adopted by Council, effective as of XXth XXXX 202X.

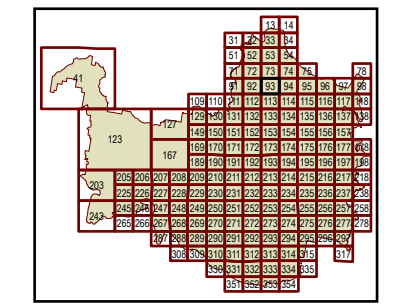
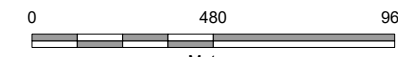
Based on Cadastral Data provided with the permission of the Department of Resources.

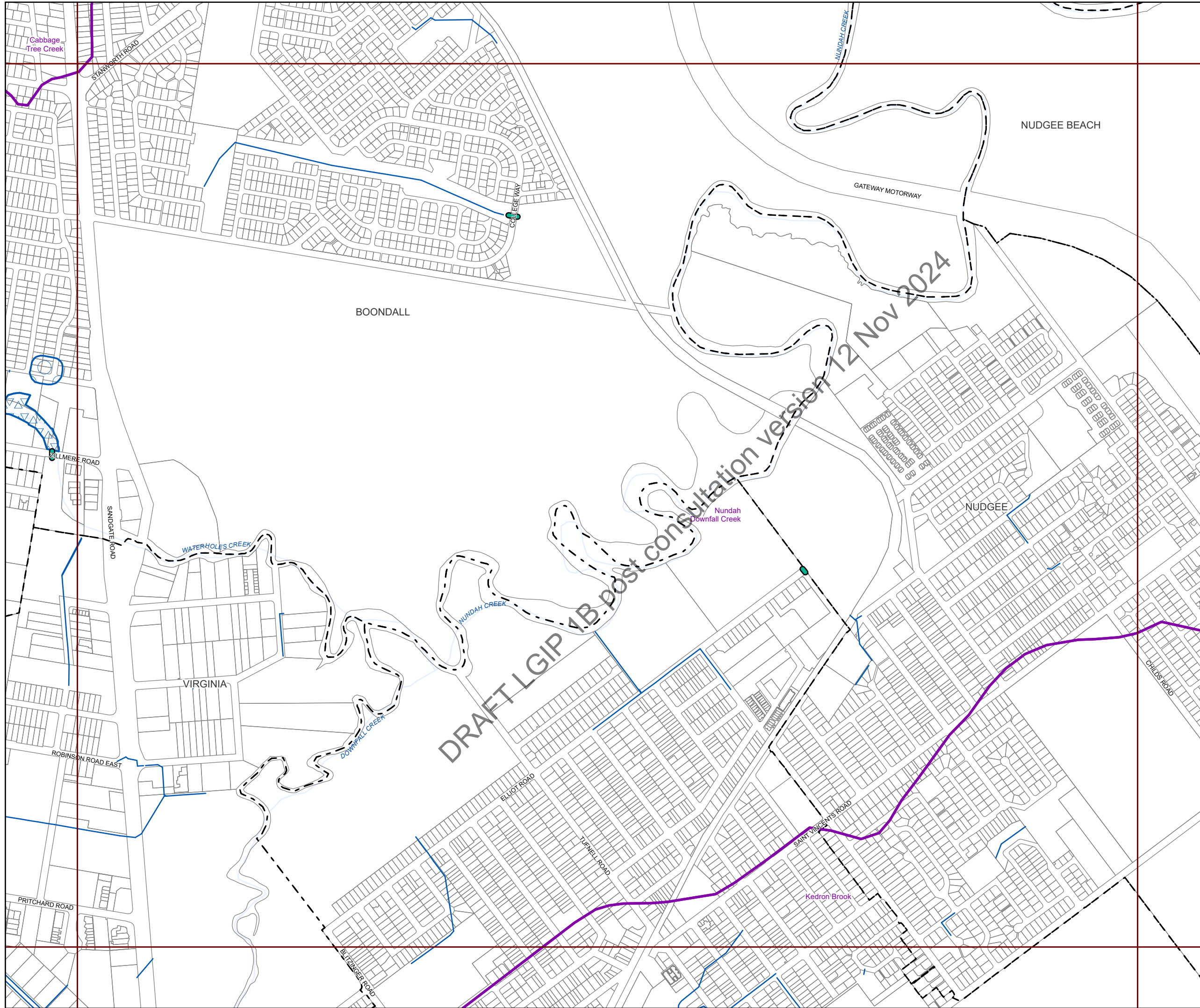
While every care is taken to ensure the accuracy of this data, the Brisbane City Council and the copyright owners, in permitting the use of this data, make no representations or warranties about its accuracy, reliability, completeness or suitability for any particular purpose and disclaims all responsibility and all liability (including without limitation, liability in negligence) for all expenses, losses, damages (including indirect or consequential damage) and costs which you might incur as a result of the data being inaccurate or incomplete in any way and for any reason.

© The State of Queensland (Department of Resources) (2021)
 © Brisbane City Council (2022)

Projection: Map Grid of Australia, Zone 56
 Horizontal Datum: Geocentric Datum of Australia 1994

Approximate Scale @ A3 1:20,000





Future infrastructure

- Backflow prevention device
- Wetland
- Pipe - new
- Pipe - relief
- Natural channel
- Bioretention swale
- Culvert
- SQID
- Concrete lined channel
- Land acquisition - waterway corridor
- Natural channel
- Rehabilitation

Existing infrastructure

- Pipe
- Culvert
- SQID
- Natural channel
- Land acquisition
- Natural channel
- Rehabilitation
- SQID

Boundaries

- Suburb boundaries
- Priority infrastructure area
- Stormwater service catchments
- Property boundaries (June 2021)
- Individual network map boundaries
- Waterways

NOTES

This map is notional only and should not be used for interpreting City Plan provisions relating to specific sites. To properly interpret the maps, the planning scheme must be referred to.

As adopted by Council, effective as of XXth XXXX 202X.

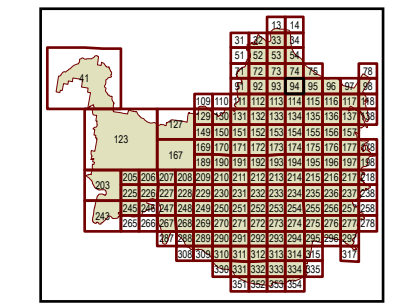
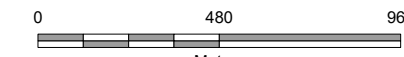
Based on Cadastral Data provided with the permission of the Department of Resources.

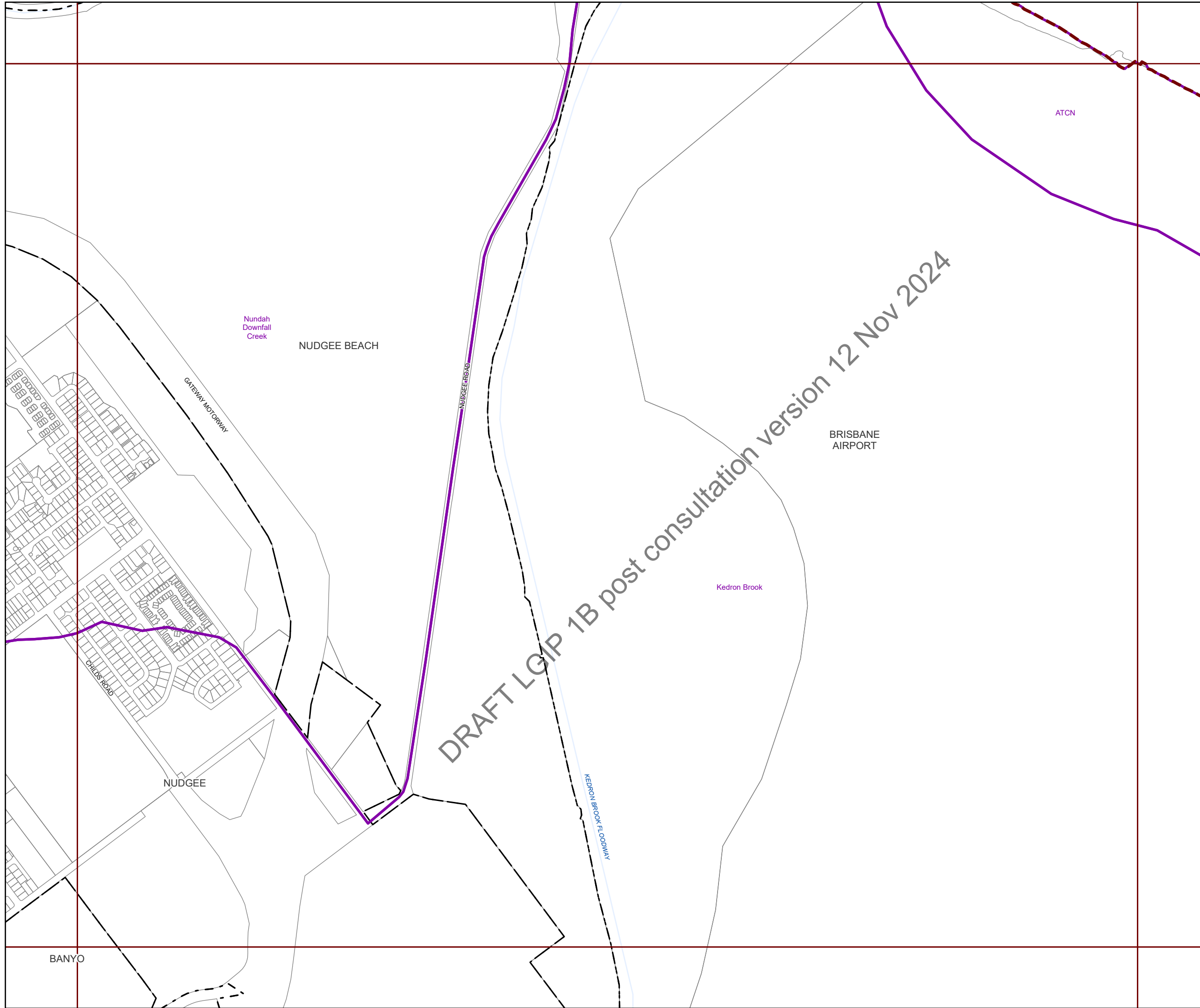
While every care is taken to ensure the accuracy of this data, the Brisbane City Council and the copyright owners, in permitting the use of this data, make no representations or warranties about its accuracy, reliability, completeness or suitability for any particular purpose and disclaims all responsibility and all liability (including without limitation, liability in negligence) for all expenses, losses, damages (including indirect or consequential damage) and costs which you might incur as a result of the data being inaccurate or incomplete in any way and for any reason.

© The State of Queensland (Department of Resources) (2021)
 © Brisbane City Council (2022)

Projection: Map Grid of Australia, Zone 56
 Horizontal Datum: Geocentric Datum of Australia 1994

Approximate Scale @ A3 1:20,000





Future infrastructure

- Backflow prevention device
- Wetland
- Pipe - new
- Pipe - relief
- Natural channel
- Bioretention swale
- Culvert
- SQID
- Concrete lined channel
- Land acquisition - waterway corridor
- Natural channel
- Rehabilitation

Existing infrastructure

- Pipe
- Culvert
- SQID
- Natural channel
- Land acquisition
- Natural channel
- Rehabilitation
- SQID

Boundaries

- Suburb boundaries
- Priority infrastructure area
- Stormwater service catchments
- Property boundaries (June 2021)
- Individual network map boundaries
- Waterways

NOTES

This map is notional only and should not be used for interpreting City Plan provisions relating to specific sites. To properly interpret the maps, the planning scheme must be referred to.

As adopted by Council, effective as of XXth XXXX 202X.

Based on Cadastral Data provided with the permission of the Department of Resources.

While every care is taken to ensure the accuracy of this data, the Brisbane City Council and the copyright owners, in permitting the use of this data, make no representations or warranties about its accuracy, reliability, completeness or suitability for any particular purpose and disclaims all responsibility and all liability (including without limitation, liability in negligence) for all expenses, losses, damages (including indirect or consequential damage) and costs which you might incur as a result of the data being inaccurate or incomplete in any way and for any reason.

© The State of Queensland (Department of Resources) (2021)
 © Brisbane City Council (2022)

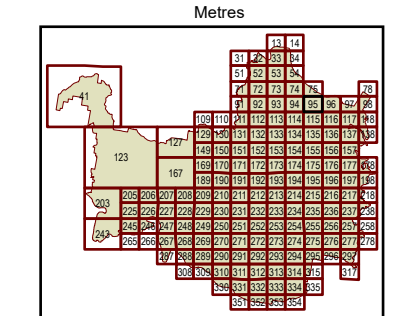


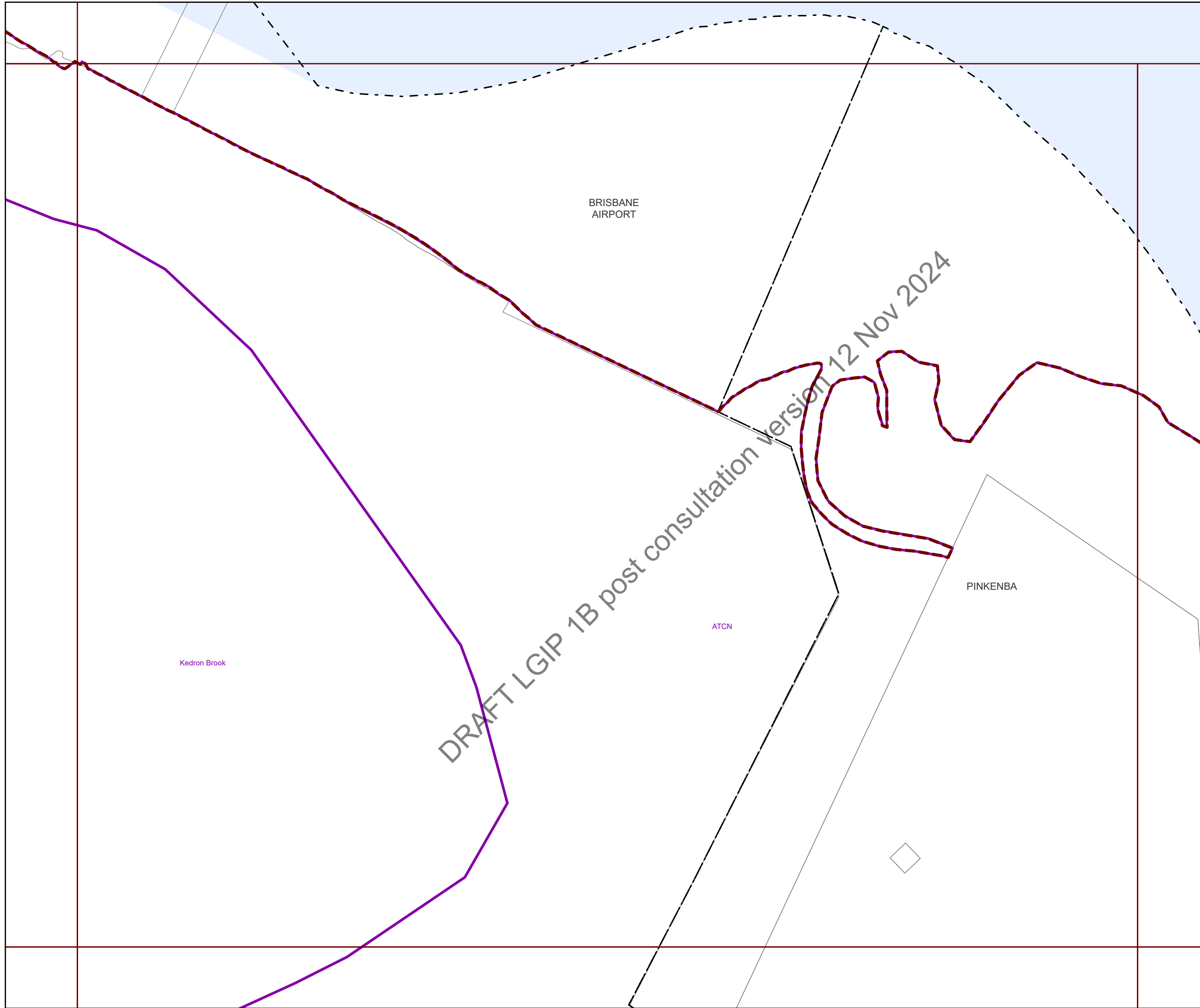
Projection: Map Grid of Australia, Zone 56
 Horizontal Datum: Geocentric Datum of Australia 1994

Approximate Scale @ A3 1:20,000

0 480 960

Metres





- Future infrastructure**
- Backflow prevention device
 - Wetland
 - Pipe - new
 - Pipe - relief
 - Natural channel
 - Bioretention swale
 - Culvert
 - SQID
 - Concrete lined channel
 - Land acquisition - waterway corridor
 - Natural channel
 - Rehabilitation
- Existing infrastructure**
- Pipe
 - Culvert
 - SQID
 - Natural channel
 - Land acquisition
 - Natural channel
 - Rehabilitation
 - SQID
- Boundaries**
- Suburb boundaries
 - Priority infrastructure area
 - Stormwater service catchments
 - Property boundaries (June 2021)
 - Individual network map boundaries
 - Waterways

NOTES

This map is notional only and should not be used for interpreting City Plan provisions relating to specific sites. To properly interpret the maps, the planning scheme must be referred to.

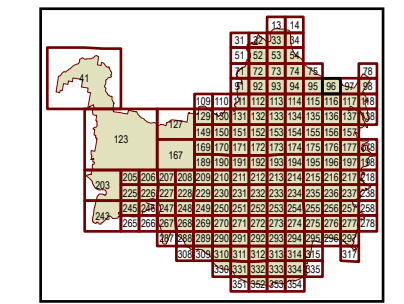
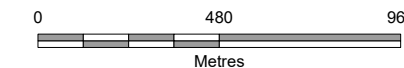
As adopted by Council, effective as of XXth XXXX 202X.
 Based on Cadastral Data provided with the permission of the Department of Resources.

While every care is taken to ensure the accuracy of this data, the Brisbane City Council and the copyright owners, in permitting the use of this data, make no representations or warranties about its accuracy, reliability, completeness or suitability for any particular purpose and disclaims all responsibility and all liability (including without limitation, liability in negligence) for all expenses, losses, damages (including indirect or consequential damage) and costs which you might incur as a result of the data being inaccurate or incomplete in any way and for any reason.

© The State of Queensland (Department of Resources) (2021)
 © Brisbane City Council (2022)

Projection: Map Grid of Australia, Zone 56
 Horizontal Datum: Geocentric Datum of Australia 1994

Approximate Scale @ A3 1:20,000





DRAFT LGIP 1B post consultation version 12 Nov 2024

Future infrastructure

- Backflow prevention device
- Wetland
- Pipe - new
- Pipe - relief
- Natural channel
- Bioretention swale
- Culvert
- SQID
- Concrete lined channel
- Land acquisition - waterway corridor
- Natural channel
- Rehabilitation

Existing infrastructure

- Pipe
- Culvert
- SQID
- Natural channel
- Land acquisition
- Natural channel
- Rehabilitation
- SQID

Boundaries

- Suburb boundaries
- Priority infrastructure area
- Stormwater service catchments
- Property boundaries (June 2021)
- Individual network map boundaries
- Waterways

NOTES

This map is notional only and should not be used for interpreting City Plan provisions relating to specific sites. To properly interpret the maps, the planning scheme must be referred to.

As adopted by Council, effective as of XXth XXXX 202X.

Based on Cadastral Data provided with the permission of the Department of Resources.

While every care is taken to ensure the accuracy of this data, the Brisbane City Council and the copyright owners, in permitting the use of this data, make no representations or warranties about its accuracy, reliability, completeness or suitability for any particular purpose and disclaims all responsibility and all liability (including without limitation, liability in negligence) for all expenses, losses, damages (including indirect or consequential damage) and costs which you might incur as a result of the data being inaccurate or incomplete in any way and for any reason.

© The State of Queensland (Department of Resources) (2021)
 © Brisbane City Council (2022)

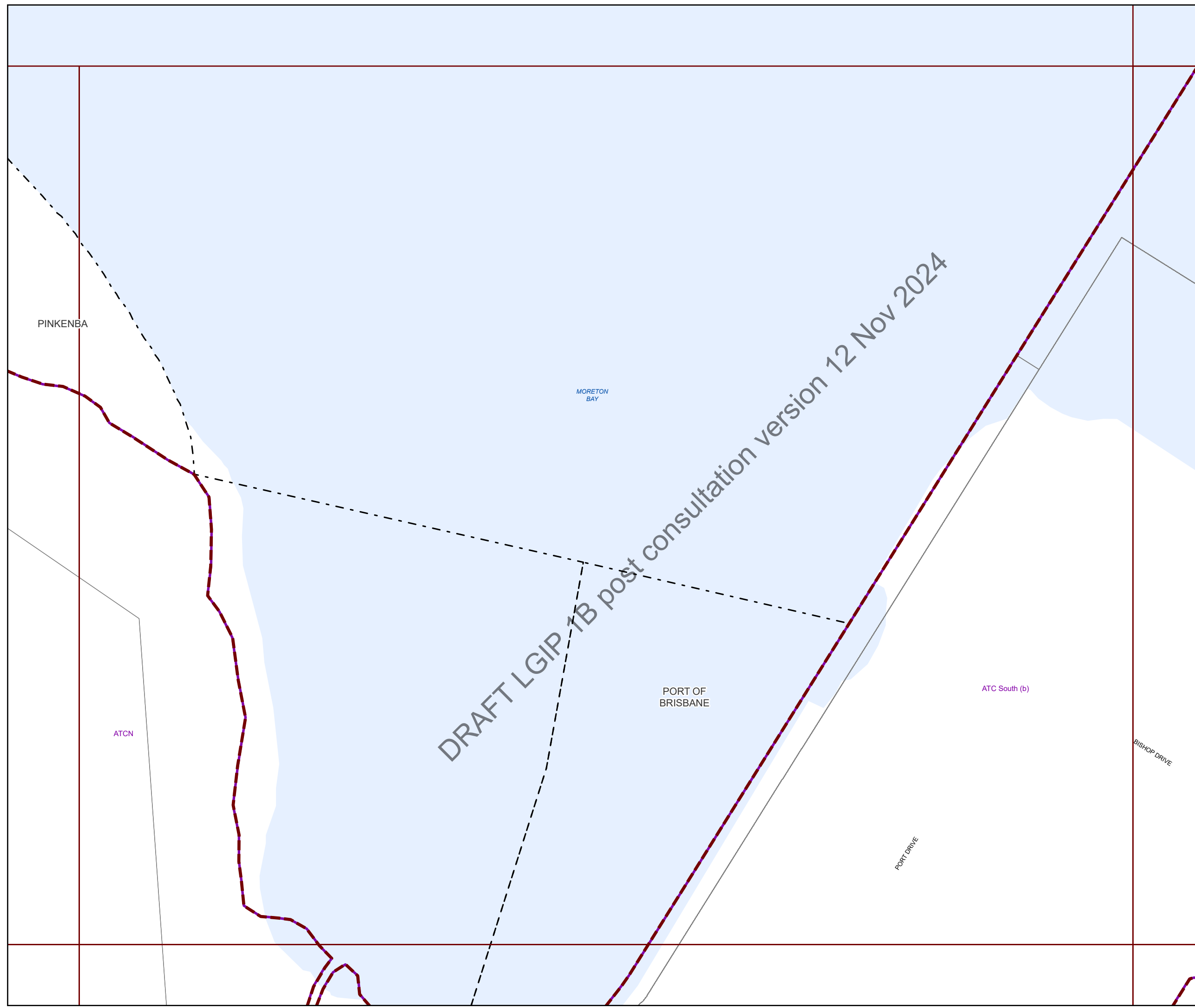
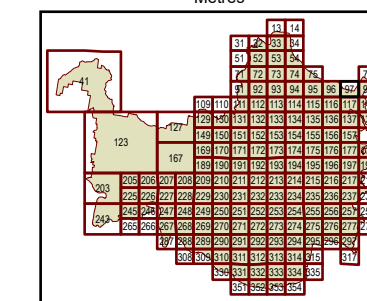


Projection: Map Grid of Australia, Zone 56
 Horizontal Datum: Geocentric Datum of Australia 1994

Approximate Scale @ A3 1:20,000

0 480 960

Metres





Future infrastructure

- Backflow prevention device
- Wetland
- Pipe - new
- Pipe - relief
- Natural channel
- Bioretention swale
- Culvert
- SQID
- Concrete lined channel
- Land acquisition - waterway corridor
- Natural channel
- Rehabilitation

Existing infrastructure

- Pipe
- Culvert
- SQID
- Natural channel
- Land acquisition
- Natural channel
- Rehabilitation
- SQID

Boundaries

- Suburb boundaries
- Priority infrastructure area
- Stormwater service catchments
- Property boundaries (June 2021)
- Individual network map boundaries
- Waterways

NOTES

This map is notional only and should not be used for interpreting City Plan provisions relating to specific sites. To properly interpret the maps, the planning scheme must be referred to.

As adopted by Council, effective as of XXth XXXX 202X.

Based on Cadastral Data provided with the permission of the Department of Resources.

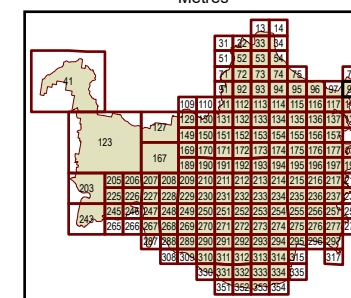
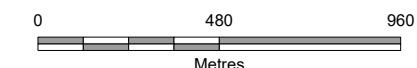
While every care is taken to ensure the accuracy of this data, the Brisbane City Council and the copyright owners, in permitting the use of this data, make no representations or warranties about its accuracy, reliability, completeness or suitability for any particular purpose and disclaims all responsibility and all liability (including without limitation, liability in negligence) for all expenses, losses, damages (including indirect or consequential damage) and costs which you might incur as a result of the data being inaccurate or incomplete in any way and for any reason.

© The State of Queensland (Department of Resources) (2021)
 © Brisbane City Council (2022)



Projection: Map Grid of Australia, Zone 56
 Horizontal Datum: Geocentric Datum of Australia 1994

Approximate Scale @ A3 1:20,000



Plans for Trunk Infrastructure
 Stormwater
 Map SW98

DRAFT LGIP 1B post consultation version 12 Nov 2024

ATC South (b)

BISHOP DRIVE

PORT OF BRISBANE



DRAFT LGIP 1B post consultation version 12 Nov 2024

Future infrastructure

- Backflow prevention device
- Wetland
- Pipe - new
- Pipe - relief
- Natural channel
- Bioretention swale
- Culvert
- SQID
- Concrete lined channel
- Land acquisition - waterway corridor
- Natural channel
- Rehabilitation

Existing infrastructure

- Pipe
- Culvert
- SQID
- Natural channel
- Land acquisition
- Natural channel
- Rehabilitation
- SQID

Boundaries

- Suburb boundaries
- Priority infrastructure area
- Stormwater service catchments
- Property boundaries (June 2021)
- Individual network map boundaries
- Waterways

NOTES

This map is notional only and should not be used for interpreting City Plan provisions relating to specific sites. To properly interpret the maps, the planning scheme must be referred to.

As adopted by Council, effective as of XXth XXXX 202X.

Based on Cadastral Data provided with the permission of the Department of Resources.

While every care is taken to ensure the accuracy of this data, the Brisbane City Council and the copyright owners, in permitting the use of this data, make no representations or warranties about its accuracy, reliability, completeness or suitability for any particular purpose and disclaims all responsibility and all liability (including without limitation, liability in negligence) for all expenses, losses, damages (including indirect or consequential damage) and costs which you might incur as a result of the data being inaccurate or incomplete in any way and for any reason.

© The State of Queensland (Department of Resources) (2021)
 © Brisbane City Council (2022)

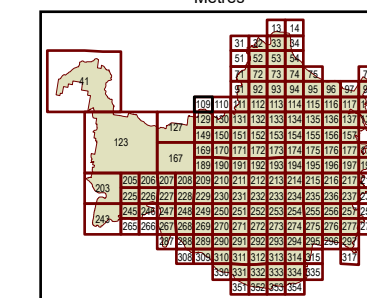


Projection: Map Grid of Australia, Zone 56
 Horizontal Datum: Geocentric Datum of Australia 1994

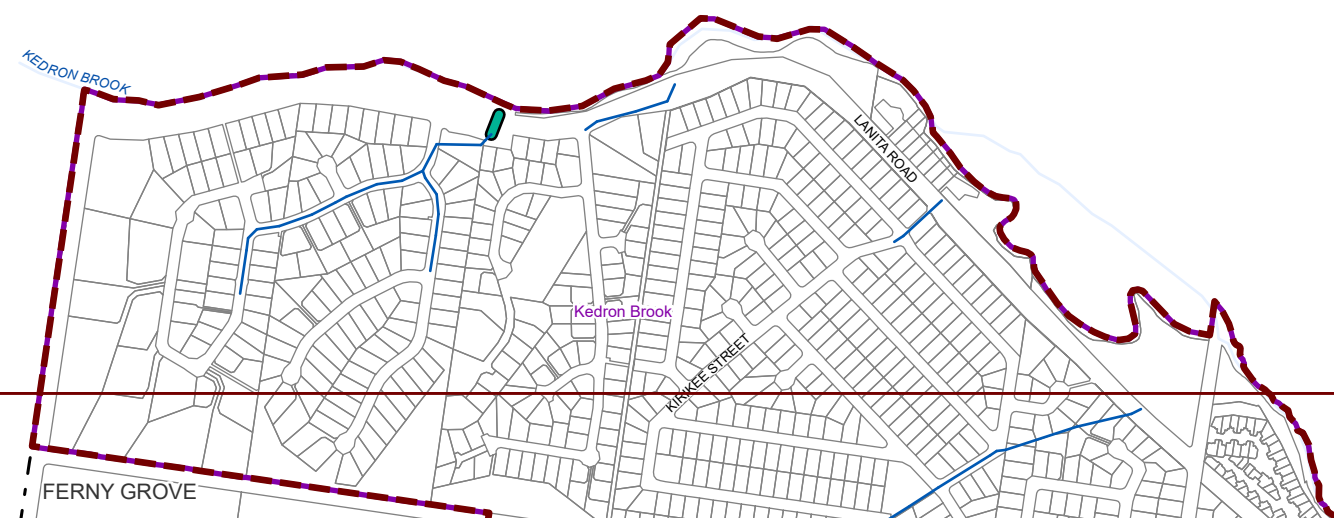
Approximate Scale @ A3 1:20,000

0 480 960

Metres



Plans for Trunk Infrastructure
 Stormwater
 Map SW109





DRAFT LGIP 1B post consultation version 12 Nov 2024

Future infrastructure

- Backflow prevention device
- Wetland
- Pipe - new
- Pipe - relief
- Natural channel
- Bioretention swale
- Culvert
- SQID
- Concrete lined channel
- Land acquisition - waterway corridor
- Natural channel
- Rehabilitation

Existing infrastructure

- Pipe
- Culvert
- SQID
- Natural channel
- Land acquisition
- Natural channel
- Rehabilitation
- SQID

Boundaries

- Suburb boundaries
- Priority infrastructure area
- Stormwater service catchments
- Property boundaries (June 2021)
- Individual network map boundaries
- Waterways

NOTES

This map is notional only and should not be used for interpreting City Plan provisions relating to specific sites. To properly interpret the maps, the planning scheme must be referred to.

As adopted by Council, effective as of XXth XXXX 202X.

Based on Cadastral Data provided with the permission of the Department of Resources.

While every care is taken to ensure the accuracy of this data, the Brisbane City Council and the copyright owners, in permitting the use of this data, make no representations or warranties about its accuracy, reliability, completeness or suitability for any particular purpose and disclaims all responsibility and all liability (including without limitation, liability in negligence) for all expenses, losses, damages (including indirect or consequential damage) and costs which you might incur as a result of the data being inaccurate or incomplete in any way and for any reason.

© The State of Queensland (Department of Resources) (2021)
 © Brisbane City Council (2022)

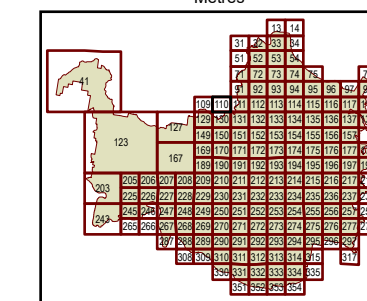


Projection: Map Grid of Australia, Zone 56
 Horizontal Datum: Geocentric Datum of Australia 1994

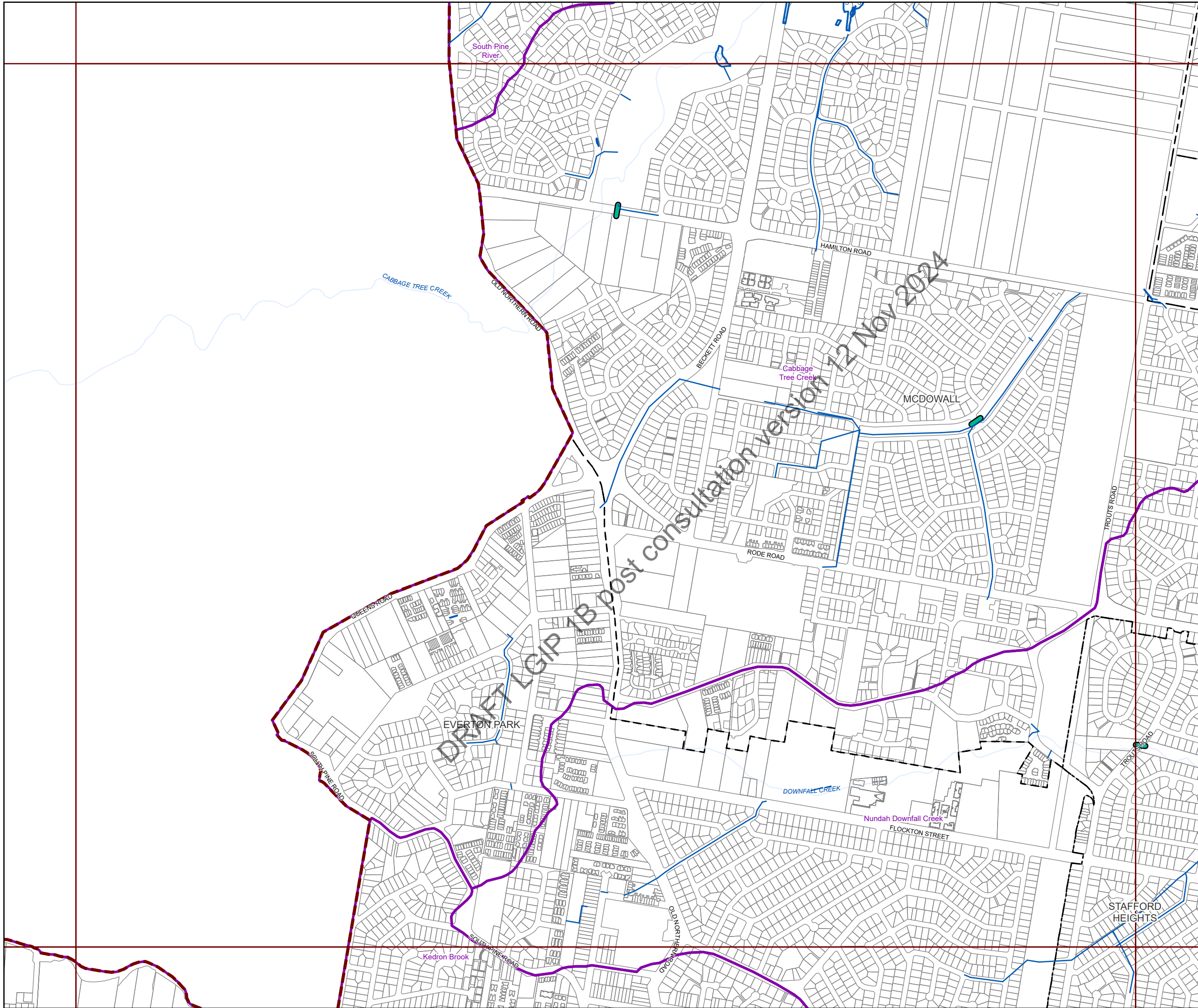
Approximate Scale @ A3 1:20,000

0 480 960

Metres



Plans for Trunk Infrastructure
 Stormwater
 Map SW110



Future infrastructure

- Backflow prevention device
- Wetland
- Pipe - new
- Pipe - relief
- Natural channel
- Bioretention swale
- Culvert
- SQID
- Concrete lined channel
- Land acquisition - waterway corridor
- Natural channel
- Rehabilitation

Existing infrastructure

- Pipe
- Culvert
- SQID
- Natural channel
- Land acquisition
- Natural channel
- Rehabilitation
- SQID

Boundaries

- Suburb boundaries
- Priority infrastructure area
- Stormwater service catchments
- Property boundaries (June 2021)
- Individual network map boundaries
- Waterways

NOTES
 This map is notional only and should not be used for interpreting City Plan provisions relating to specific sites. To properly interpret the maps, the planning scheme must be referred to.

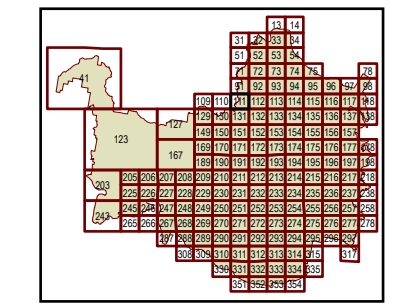
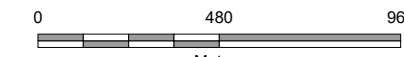
As adopted by Council, effective as of XXth XXXX 202X.
 Based on Cadastral Data provided with the permission of the Department of Resources.

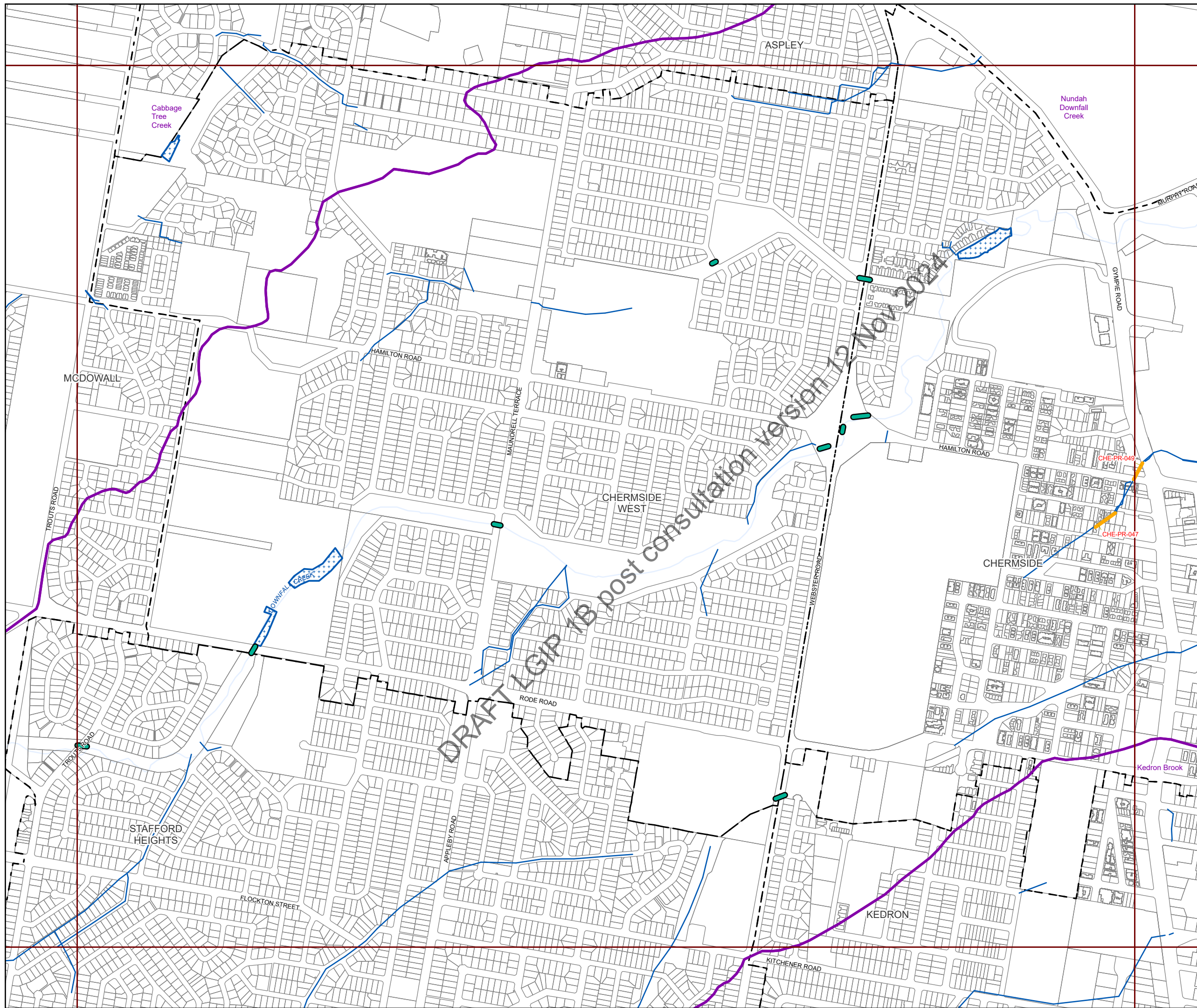
While every care is taken to ensure the accuracy of this data, the Brisbane City Council and the copyright owners, in permitting the use of this data, make no representations or warranties about its accuracy, reliability, completeness or suitability for any particular purpose and disclaims all responsibility and all liability (including without limitation, liability in negligence) for all expenses, losses, damages (including indirect or consequential damage) and costs which you might incur as a result of the data being inaccurate or incomplete in any way and for any reason.

© The State of Queensland (Department of Resources) (2021)
 © Brisbane City Council (2022)

Projection: Map Grid of Australia, Zone 56
 Horizontal Datum: Geocentric Datum of Australia 1994

Approximate Scale @ A3 1:20,000





Future infrastructure

- Backflow prevention device
- Wetland
- Pipe - new
- Pipe - relief
- Natural channel
- Bioretention swale
- Culvert
- SQID
- Concrete lined channel
- Land acquisition - waterway corridor
- Natural channel
- Rehabilitation

Existing infrastructure

- Pipe
- Culvert
- SQID
- Natural channel
- Land acquisition
- Natural channel
- Rehabilitation
- SQID

Boundaries

- Suburb boundaries
- Priority infrastructure area
- Stormwater service catchments
- Property boundaries (June 2021)
- Individual network map boundaries
- Waterways

NOTES

This map is notional only and should not be used for interpreting City Plan provisions relating to specific sites. To properly interpret the maps, the planning scheme must be referred to.

As adopted by Council, effective as of XXth XXXX 202X.

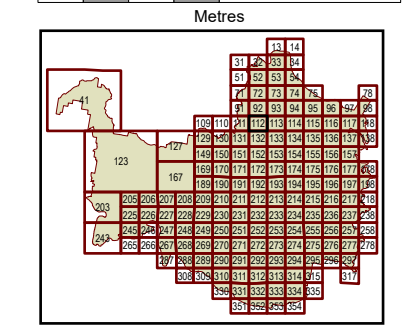

Based on Cadastral Data provided with the permission of the Department of Resources.

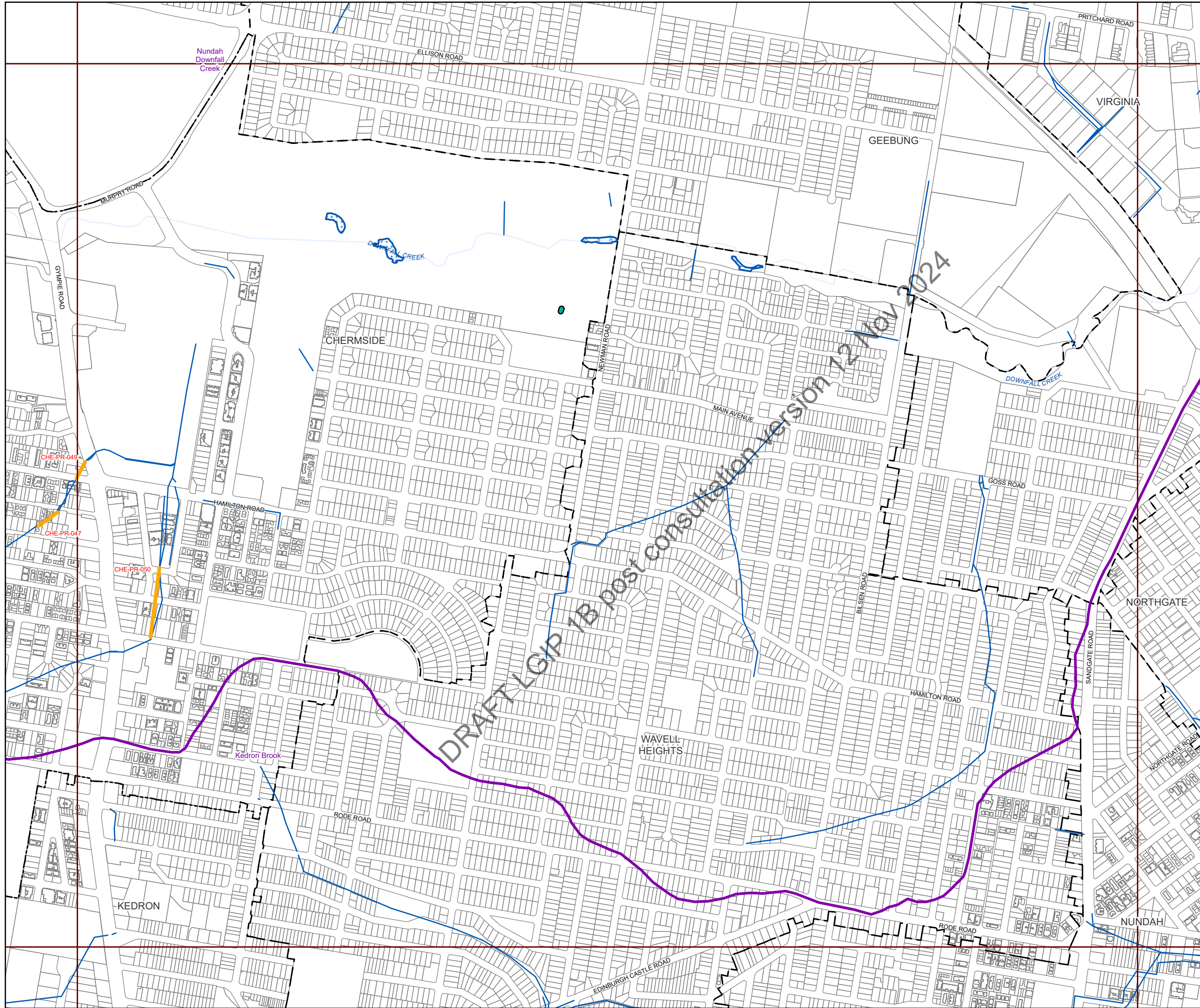
While every care is taken to ensure the accuracy of this data, the Brisbane City Council and the copyright owners, in permitting the use of this data, make no representations or warranties about its accuracy, reliability, completeness or suitability for any particular purpose and disclaims all responsibility and all liability (including without limitation, liability in negligence) for all expenses, losses, damages (including indirect or consequential damage) and costs which you might incur as a result of the data being inaccurate or incomplete in any way and for any reason.

© The State of Queensland (Department of Resources) (2021)
 © Brisbane City Council (2022)

Projection: Map Grid of Australia, Zone 56
 Horizontal Datum: Geocentric Datum of Australia 1994

Approximate Scale @ A3 1:20,000





Future infrastructure

- Backflow prevention device
- Wetland
- Pipe - new
- Pipe - relief
- Natural channel
- Bioretention swale
- Culvert
- SQID
- Concrete lined channel
- Land acquisition - waterway corridor
- Natural channel
- Rehabilitation

Existing infrastructure

- Pipe
- Culvert
- SQID
- Natural channel
- Land acquisition
- Natural channel
- Rehabilitation
- SQID

Boundaries

- Suburb boundaries
- Priority infrastructure area
- Stormwater service catchments
- Property boundaries (June 2021)
- Individual network map boundaries
- Waterways

NOTES
 This map is notional only and should not be used for interpreting City Plan provisions relating to specific sites. To properly interpret the maps, the planning scheme must be referred to.

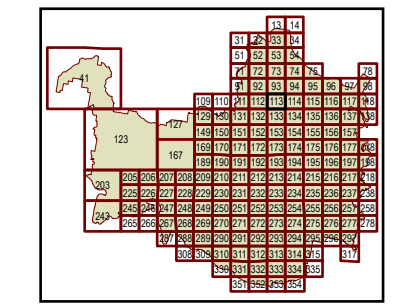
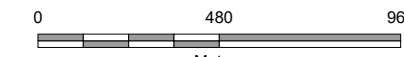
As adopted by Council, effective as of XXth XXXX 202X.
 Based on Cadastral Data provided with the permission of the Department of Resources.

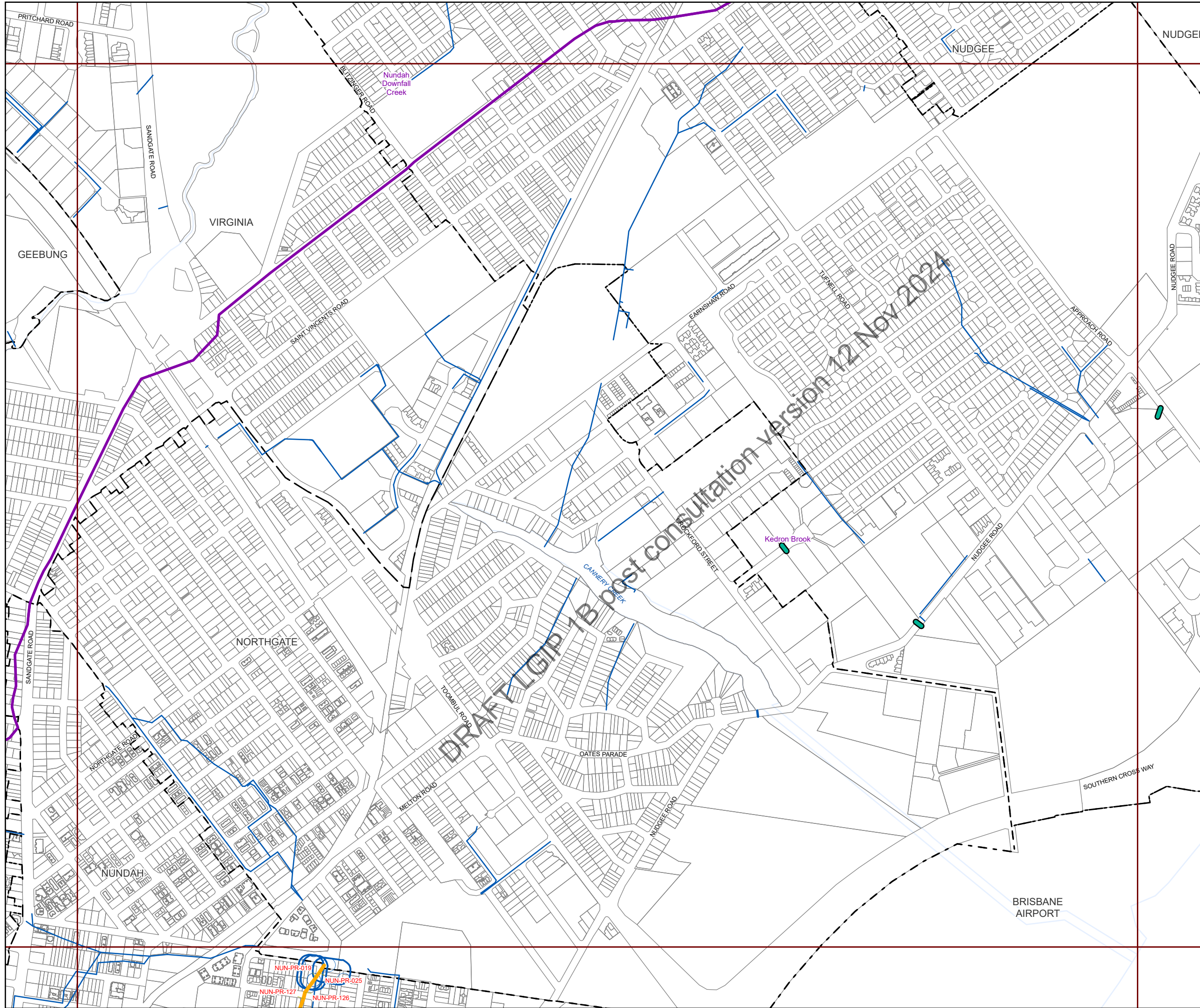
While every care is taken to ensure the accuracy of this data, the Brisbane City Council and the copyright owners, in permitting the use of this data, make no representations or warranties about its accuracy, reliability, completeness or suitability for any particular purpose and disclaims all responsibility and all liability (including without limitation, liability in negligence) for all expenses, losses, damages (including indirect or consequential damage) and costs which you might incur as a result of the data being inaccurate or incomplete in any way and for any reason.

© The State of Queensland (Department of Resources) (2021)
 © Brisbane City Council (2022)

Projection: Map Grid of Australia, Zone 56
 Horizontal Datum: Geocentric Datum of Australia 1994

Approximate Scale @ A3 1:20,000





Future infrastructure

- Backflow prevention device
- Wetland
- Pipe - new
- Pipe - relief
- Natural channel
- Bioretention swale
- Culvert
- SQID
- Concrete lined channel
- Land acquisition - waterway corridor
- Natural channel
- Rehabilitation

Existing infrastructure

- Pipe
- Culvert
- SQID
- Natural channel
- Land acquisition
- Natural channel
- Rehabilitation
- SQID

Boundaries

- Suburb boundaries
- Priority infrastructure area
- Stormwater service catchments
- Property boundaries (June 2021)
- Individual network map boundaries
- Waterways

NOTES

This map is notional only and should not be used for interpreting City Plan provisions relating to specific sites. To properly interpret the maps, the planning scheme must be referred to.

As adopted by Council, effective as of XXth XXXX 202X.

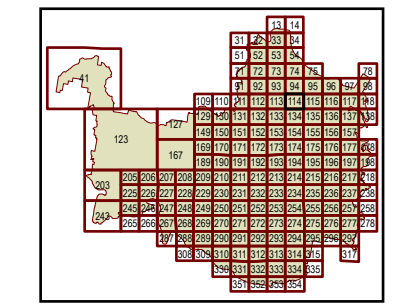
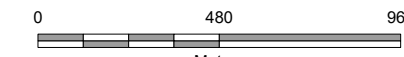
Based on Cadastral Data provided with the permission of the Department of Resources.

While every care is taken to ensure the accuracy of this data, the Brisbane City Council and the copyright owners, in permitting the use of this data, make no representations or warranties about its accuracy, reliability, completeness or suitability for any particular purpose and disclaims all responsibility and all liability (including without limitation, liability in negligence) for all expenses, losses, damages (including indirect or consequential damage) and costs which you might incur as a result of the data being inaccurate or incomplete in any way and for any reason.

© The State of Queensland (Department of Resources) (2021)
 © Brisbane City Council (2022)

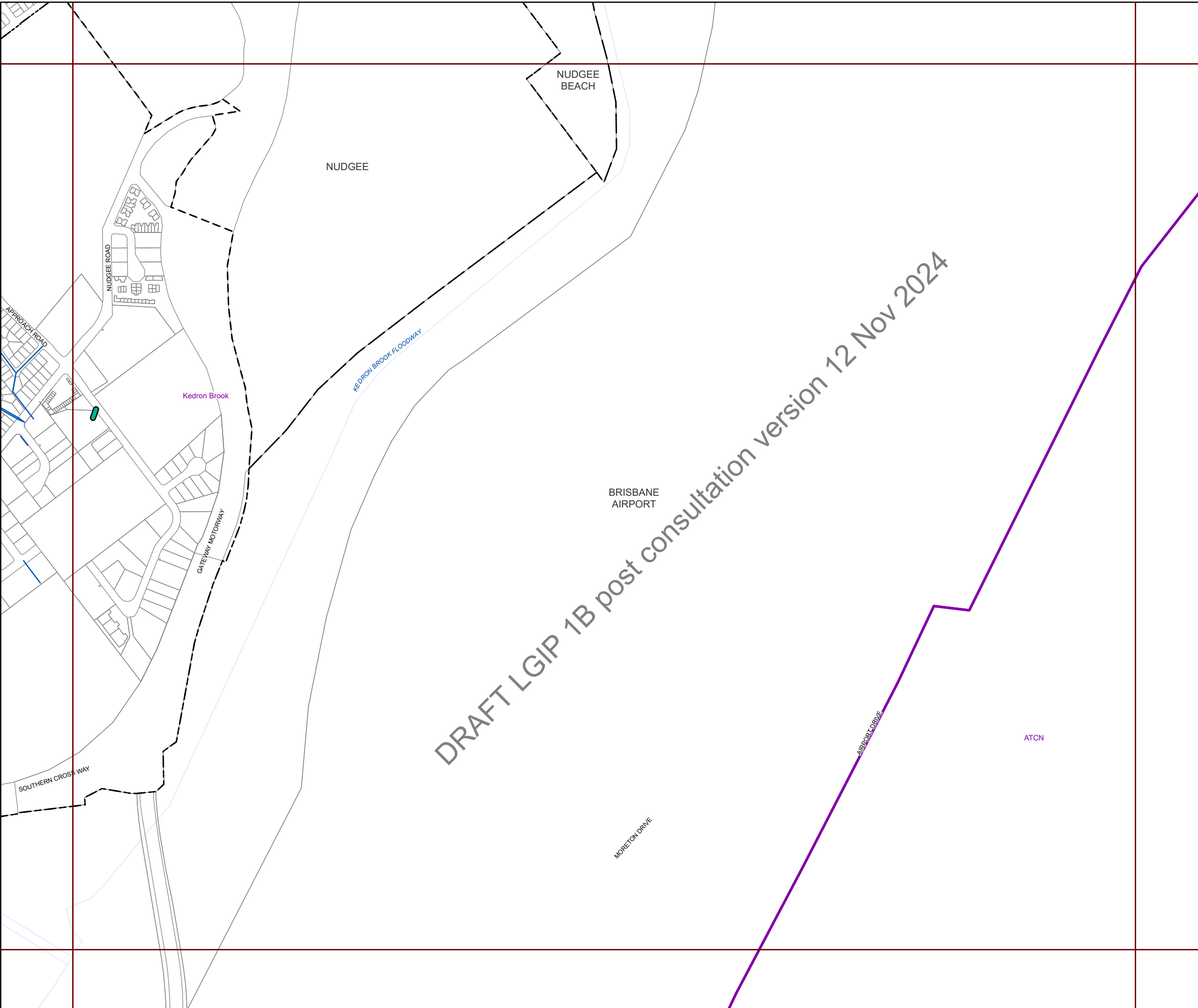
Projection: Map Grid of Australia, Zone 56
 Horizontal Datum: Geocentric Datum of Australia 1994

Approximate Scale @ A3 1:20,000





DRAFT LGIP 1B post consultation version 12 Nov 2024



Future infrastructure

- Backflow prevention device
- Wetland
- Pipe - new
- Pipe - relief
- Natural channel
- Bioretention swale
- Culvert
- SQID
- Concrete lined channel
- Land acquisition - waterway corridor
- Natural channel
- Rehabilitation

Existing infrastructure

- Pipe
- Culvert
- SQID
- Natural channel
- Land acquisition
- Natural channel
- Rehabilitation
- SQID

Boundaries

- Suburb boundaries
- Priority infrastructure area
- Stormwater service catchments
- Property boundaries (June 2021)
- Individual network map boundaries
- Waterways

NOTES

This map is notional only and should not be used for interpreting City Plan provisions relating to specific sites. To properly interpret the maps, the planning scheme must be referred to.

As adopted by Council, effective as of XXth XXXX 202X.

Based on Cadastral Data provided with the permission of the Department of Resources.

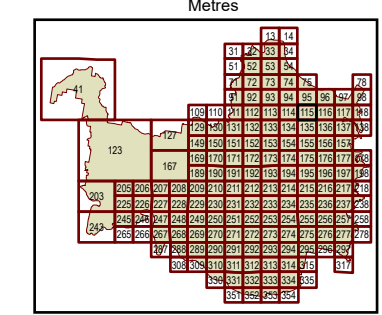
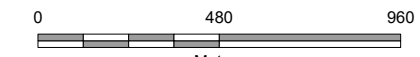
While every care is taken to ensure the accuracy of this data, the Brisbane City Council and the copyright owners, in permitting the use of this data, make no representations or warranties about its accuracy, reliability, completeness or suitability for any particular purpose and disclaims all responsibility and all liability (including without limitation, liability in negligence) for all expenses, losses, damages (including indirect or consequential damage) and costs which you might incur as a result of the data being inaccurate or incomplete in any way and for any reason.

© The State of Queensland (Department of Resources) (2021)
 © Brisbane City Council (2022)



Projection: Map Grid of Australia, Zone 56
 Horizontal Datum: Geocentric Datum of Australia 1994

Approximate Scale @ A3 1:20,000





DRAFT LGIP 1B post consultation version 12 Nov 2024

Future infrastructure

- Backflow prevention device
- Wetland
- Pipe - new
- Pipe - relief
- Natural channel
- Bioretention swale
- Culvert
- SQID
- Concrete lined channel
- Land acquisition - waterway corridor
- Natural channel
- Rehabilitation

Existing infrastructure

- Pipe
- Culvert
- SQID
- Natural channel
- Land acquisition
- Natural channel
- Rehabilitation
- SQID

Boundaries

- Suburb boundaries
- Priority infrastructure area
- Stormwater service catchments
- Property boundaries (June 2021)
- Individual network map boundaries
- Waterways

NOTES

This map is notional only and should not be used for interpreting City Plan provisions relating to specific sites. To properly interpret the maps, the planning scheme must be referred to.

As adopted by Council, effective as of XXth XXXX 202X.

Based on Cadastral Data provided with the permission of the Department of Resources.

While every care is taken to ensure the accuracy of this data, the Brisbane City Council and the copyright owners, in permitting the use of this data, make no representations or warranties about its accuracy, reliability, completeness or suitability for any particular purpose and disclaims all responsibility and all liability (including without limitation, liability in negligence) for all expenses, losses, damages (including indirect or consequential damage) and costs which you might incur as a result of the data being inaccurate or incomplete in any way and for any reason.

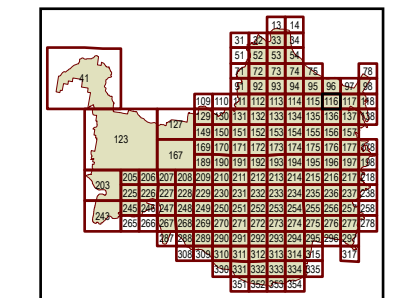
© The State of Queensland (Department of Resources) (2021)
 © Brisbane City Council (2022)

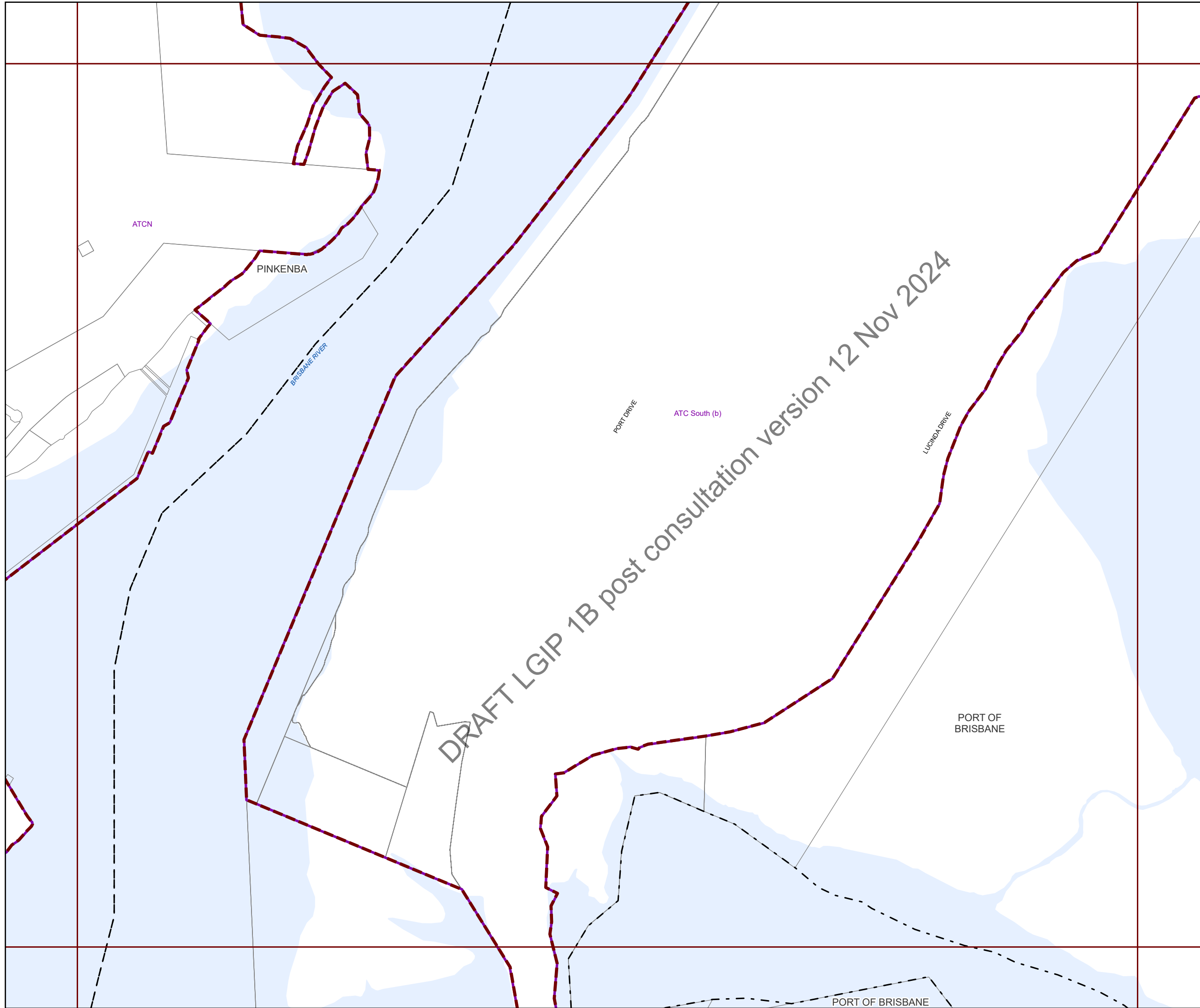
Projection: Map Grid of Australia, Zone 56
 Horizontal Datum: Geocentric Datum of Australia 1994

Approximate Scale @ A3 1:20,000

0 480 960

Metres





Future infrastructure

- Backflow prevention device
- Wetland
- Pipe - new
- Pipe - relief
- Natural channel
- Bioretention swale
- Culvert
- SQID
- Concrete lined channel
- Land acquisition - waterway corridor
- Natural channel
- Rehabilitation

Existing infrastructure

- Pipe
- Culvert
- SQID
- Natural channel
- Land acquisition
- Natural channel
- Rehabilitation
- SQID

Boundaries

- Suburb boundaries
- Priority infrastructure area
- Stormwater service catchments
- Property boundaries (June 2021)
- Individual network map boundaries
- Waterways

NOTES
 This map is notional only and should not be used for interpreting City Plan provisions relating to specific sites. To properly interpret the maps, the planning scheme must be referred to.

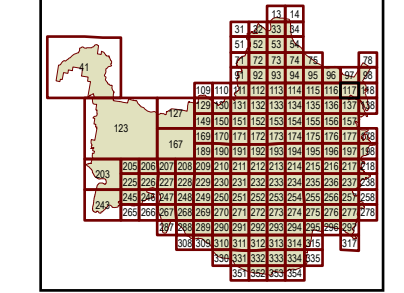
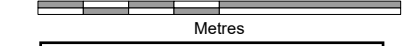
As adopted by Council, effective as of XXth XXXX 202X.
 Based on Cadastral Data provided with the permission of the Department of Resources.

While every care is taken to ensure the accuracy of this data, the Brisbane City Council and the copyright owners, in permitting the use of this data, make no representations or warranties about its accuracy, reliability, completeness or suitability for any particular purpose and disclaims all responsibility and all liability (including without limitation, liability in negligence) for all expenses, losses, damages (including indirect or consequential damage) and costs which you might incur as a result of the data being inaccurate or incomplete in any way and for any reason.

© The State of Queensland (Department of Resources) (2021)
 © Brisbane City Council (2022)

Projection: Map Grid of Australia, Zone 56
 Horizontal Datum: Geocentric Datum of Australia 1994

Approximate Scale @ A3 1:20,000





Future infrastructure

- Backflow prevention device
- Wetland
- Pipe - new
- Pipe - relief
- Natural channel
- Bioretention swale
- Culvert
- SQID
- Concrete lined channel
- Land acquisition - waterway corridor
- Natural channel
- Rehabilitation

Existing infrastructure

- Pipe
- Culvert
- SQID
- Natural channel
- Land acquisition
- Natural channel
- Rehabilitation
- SQID

Boundaries

- Suburb boundaries
- Priority infrastructure area
- Stormwater service catchments
- Property boundaries (June 2021)
- Individual network map boundaries
- Waterways

NOTES

This map is notional only and should not be used for interpreting City Plan provisions relating to specific sites. To properly interpret the maps, the planning scheme must be referred to.

As adopted by Council, effective as of XXth XXXX 202X.

Based on Cadastral Data provided with the permission of the Department of Resources.

While every care is taken to ensure the accuracy of this data, the Brisbane City Council and the copyright owners, in permitting the use of this data, make no representations or warranties about its accuracy, reliability, completeness or suitability for any particular purpose and disclaims all responsibility and all liability (including without limitation, liability in negligence) for all expenses, losses, damages (including indirect or consequential damage) and costs which you might incur as a result of the data being inaccurate or incomplete in any way and for any reason.

© The State of Queensland (Department of Resources) (2021)
 © Brisbane City Council (2022)

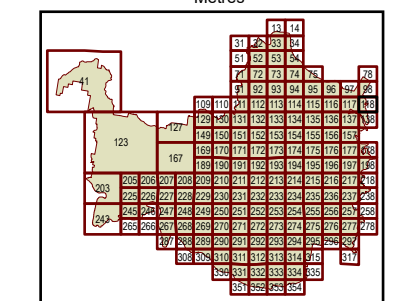


Projection: Map Grid of Australia, Zone 56
 Horizontal Datum: Geocentric Datum of Australia 1994

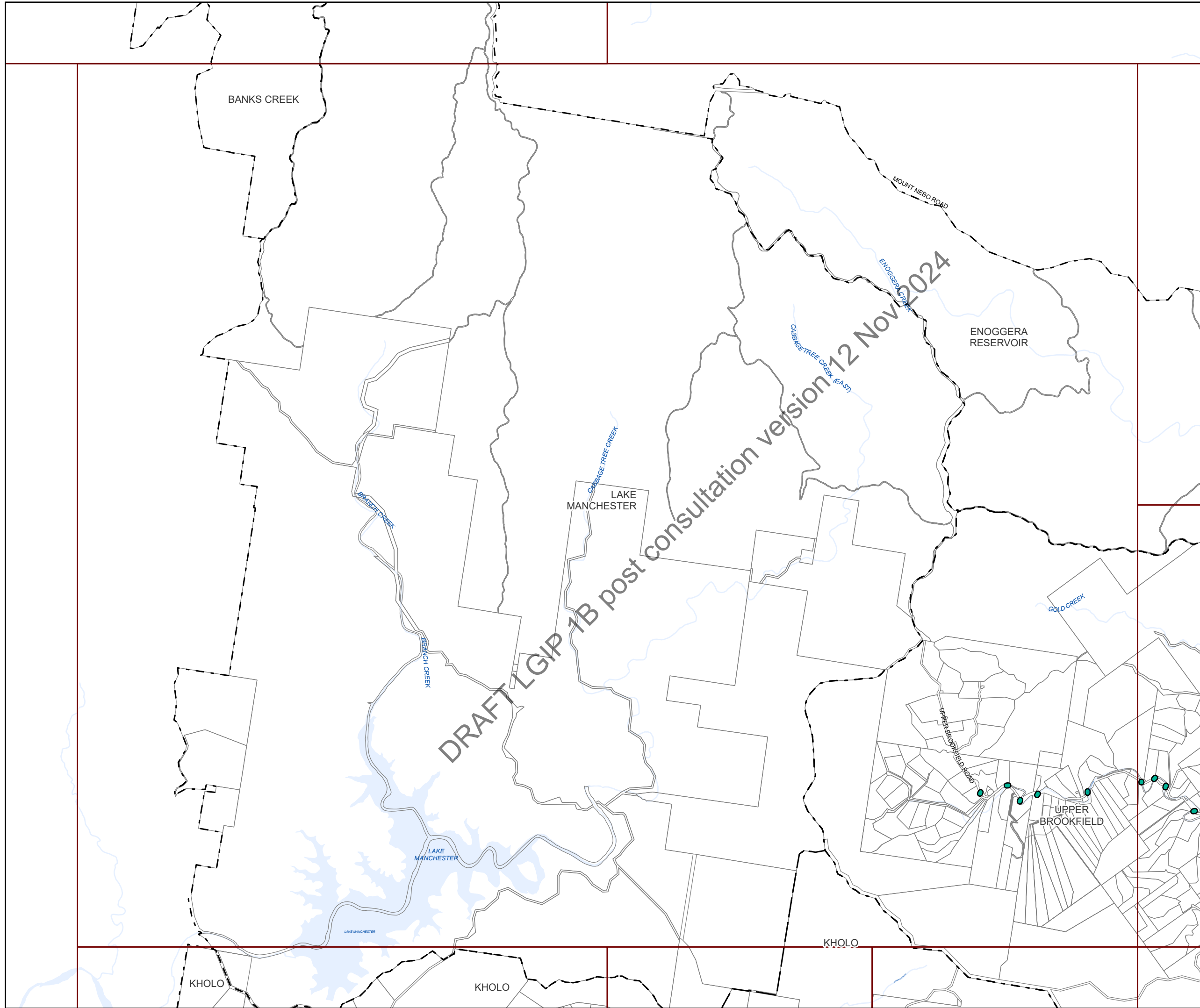
Approximate Scale @ A3 1:20,000

0 480 960

Metres



Plans for Trunk Infrastructure
 Stormwater
 Map SW118



Future infrastructure

- Backflow prevention device
- Wetland
- Pipe - new
- Pipe - relief
- Natural channel
- Bioretention swale
- Culvert
- SQID
- Concrete lined channel
- Land acquisition - waterway corridor
- Natural channel
- Rehabilitation

Existing infrastructure

- Pipe
- Culvert
- SQID
- Natural channel
- Land acquisition
- Natural channel
- Rehabilitation
- SQID

Boundaries

- Suburb boundaries
- Priority infrastructure area
- Stormwater service catchments
- Property boundaries (June 2021)
- Individual network map boundaries
- Waterways

NOTES
 This map is notional only and should not be used for interpreting City Plan provisions relating to specific sites. To properly interpret the maps, the planning scheme must be referred to.

As adopted by Council, effective as of XXth XXXX 202X.

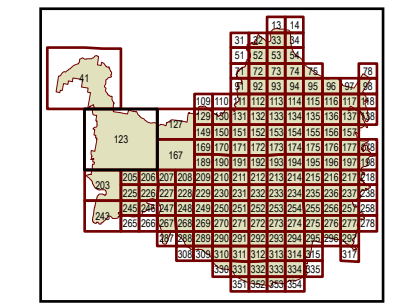
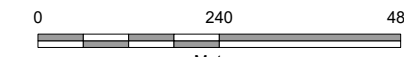
Based on Cadastral Data provided with the permission of the Department of Resources.

While every care is taken to ensure the accuracy of this data, the Brisbane City Council and the copyright owners, in permitting the use of this data, make no representations or warranties about its accuracy, reliability, completeness or suitability for any particular purpose and disclaims all responsibility and all liability (including without limitation, liability in negligence) for all expenses, losses, damages (including indirect or consequential damage) and costs which you might incur as a result of the data being inaccurate or incomplete in any way and for any reason.

© The State of Queensland (Department of Resources) (2021)
 © Brisbane City Council (2022)

Projection: Map Grid of Australia, Zone 56
 Horizontal Datum: Geocentric Datum of Australia 1994

Approximate Scale @ A3 1:10,000





Future infrastructure

- Backflow prevention device
- Wetland
- Pipe - new
- Pipe - relief
- Natural channel
- Bioretention swale
- Culvert
- SQID
- Concrete lined channel
- Land acquisition - waterway corridor
- Natural channel
- Rehabilitation

Existing infrastructure

- Pipe
- Culvert
- SQID
- Natural channel
- Land acquisition
- Natural channel
- Rehabilitation
- SQID

Boundaries

- Suburb boundaries
- Priority infrastructure area
- Stormwater service catchments
- Property boundaries (June 2021)
- Individual network map boundaries
- Waterways

NOTES

This map is notional only and should not be used for interpreting City Plan provisions relating to specific sites. To properly interpret the maps, the planning scheme must be referred to.

As adopted by Council, effective as of XXth XXXX 202X.

Based on Cadastral Data provided with the permission of the Department of Resources.

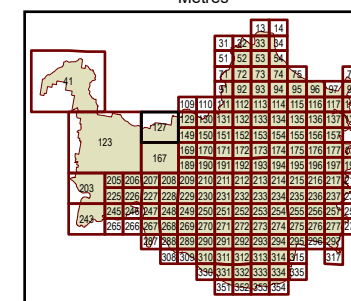
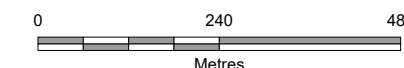
While every care is taken to ensure the accuracy of this data, the Brisbane City Council and the copyright owners, in permitting the use of this data, make no representations or warranties about its accuracy, reliability, completeness or suitability for any particular purpose and disclaims all responsibility and all liability (including without limitation, liability in negligence) for all expenses, losses, damages (including indirect or consequential damage) and costs which you might incur as a result of the data being inaccurate or incomplete in any way and for any reason.

© The State of Queensland (Department of Resources) (2021)
 © Brisbane City Council (2022)

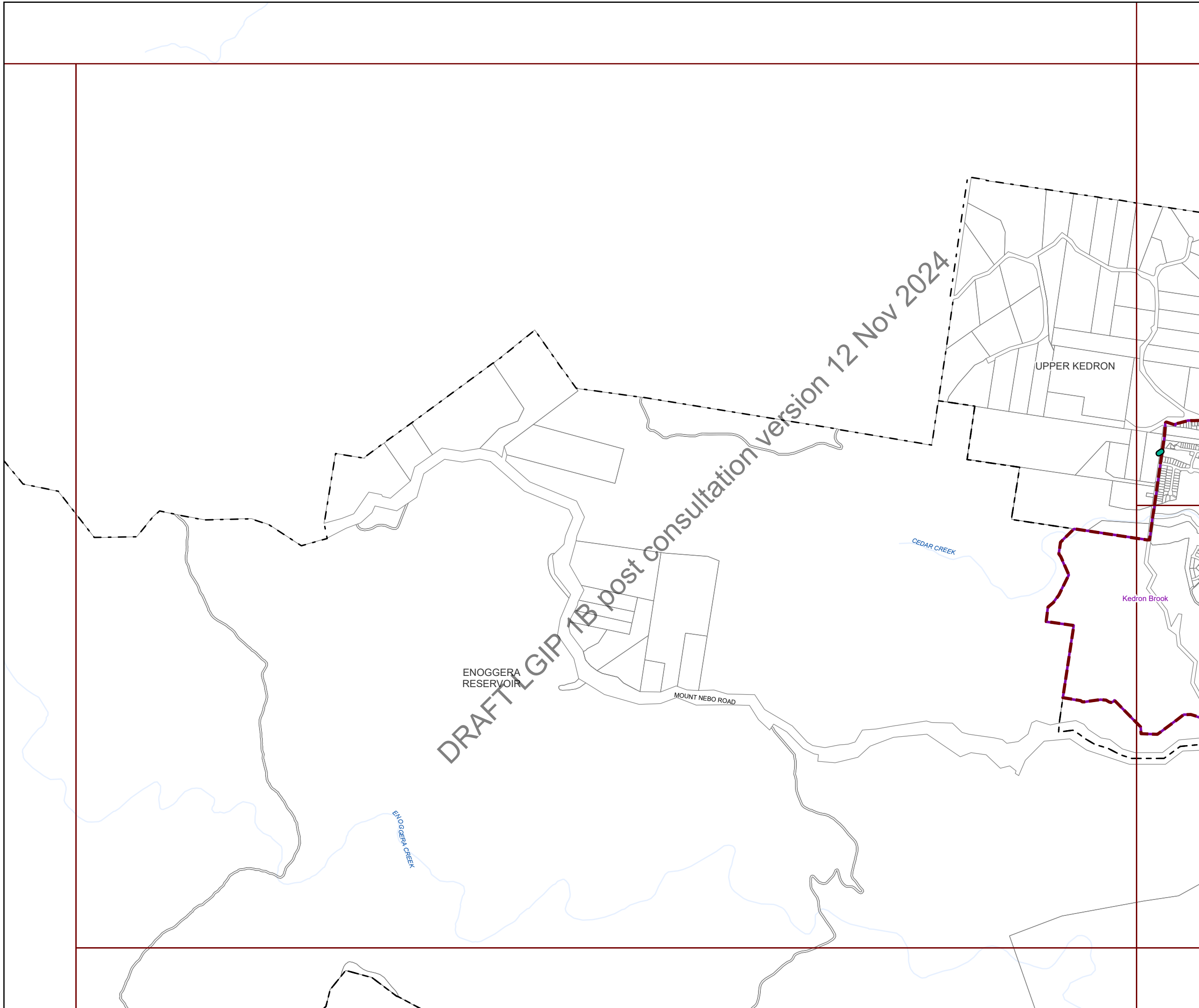


Projection: Map Grid of Australia, Zone 56
 Horizontal Datum: Geocentric Datum of Australia 1994

Approximate Scale @ A3 1:10,000



DRAFT LGIP 1B post consultation version 12 Nov 2024





Future infrastructure

- Backflow prevention device
- Wetland
- Pipe - new
- Pipe - relief
- Natural channel
- Bioretention swale
- Culvert
- SQID
- Concrete lined channel
- Land acquisition - waterway corridor
- Natural channel
- Rehabilitation

Existing infrastructure

- Pipe
- Culvert
- SQID
- Natural channel
- Land acquisition
- Natural channel
- Rehabilitation
- SQID

Boundaries

- Suburb boundaries
- Priority infrastructure area
- Stormwater service catchments
- Property boundaries (June 2021)
- Individual network map boundaries
- Waterways

NOTES

This map is notional only and should not be used for interpreting City Plan provisions relating to specific sites. To properly interpret the maps, the planning scheme must be referred to.

As adopted by Council, effective as of XXth XXXX 202X.

Based on Cadastral Data provided with the permission of the Department of Resources.

While every care is taken to ensure the accuracy of this data, the Brisbane City Council and the copyright owners, in permitting the use of this data, make no representations or warranties about its accuracy, reliability, completeness or suitability for any particular purpose and disclaims all responsibility and all liability (including without limitation, liability in negligence) for all expenses, losses, damages (including indirect or consequential damage) and costs which you might incur as a result of the data being inaccurate or incomplete in any way and for any reason.

© The State of Queensland (Department of Resources) (2021)
 © Brisbane City Council (2022)

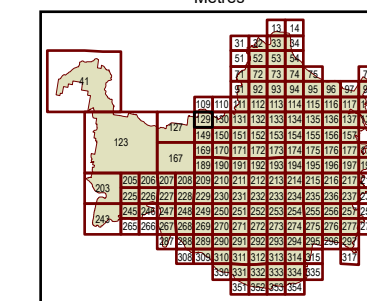


Projection: Map Grid of Australia, Zone 56
 Horizontal Datum: Geocentric Datum of Australia 1994

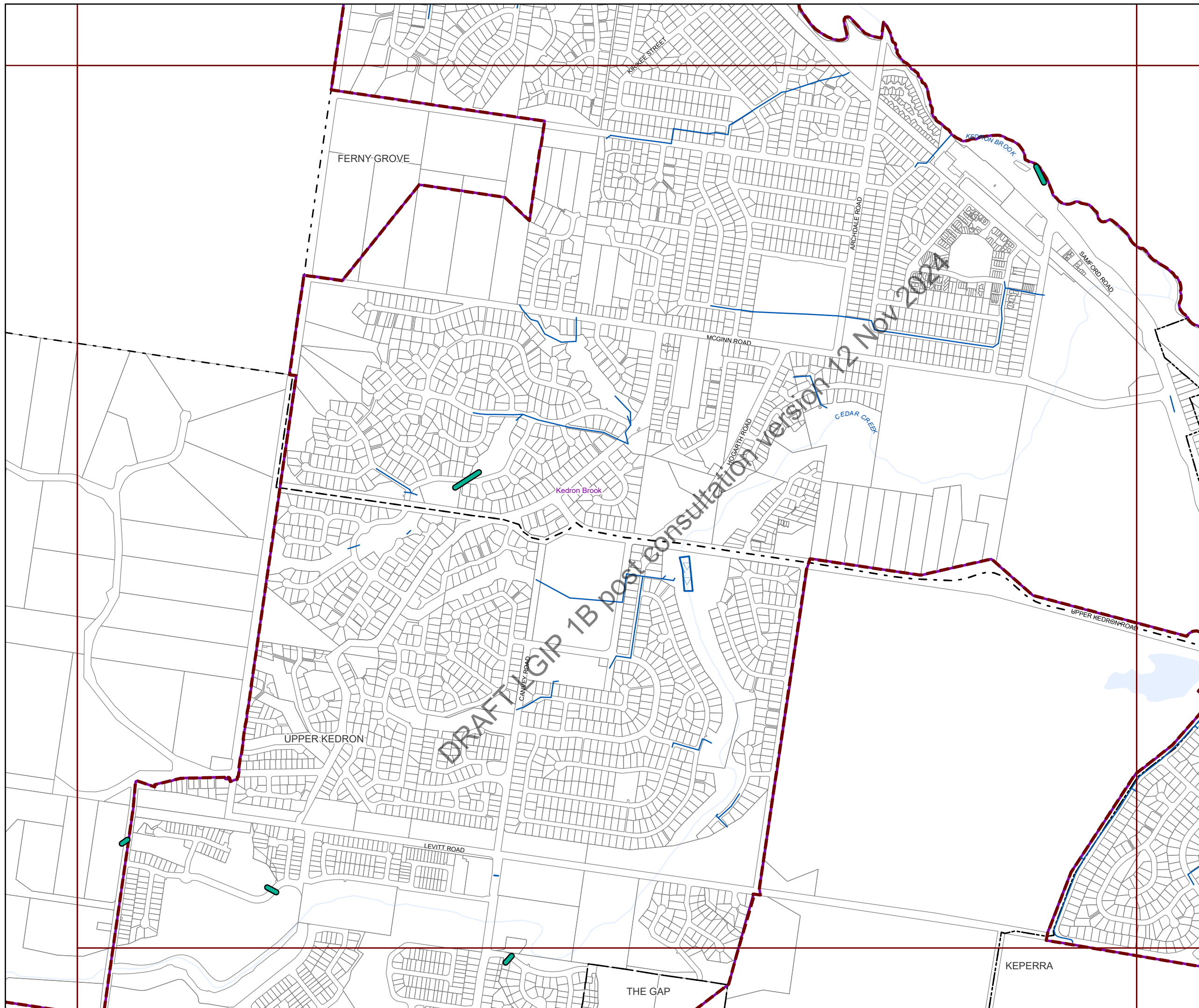
Approximate Scale @ A3 1:20,000

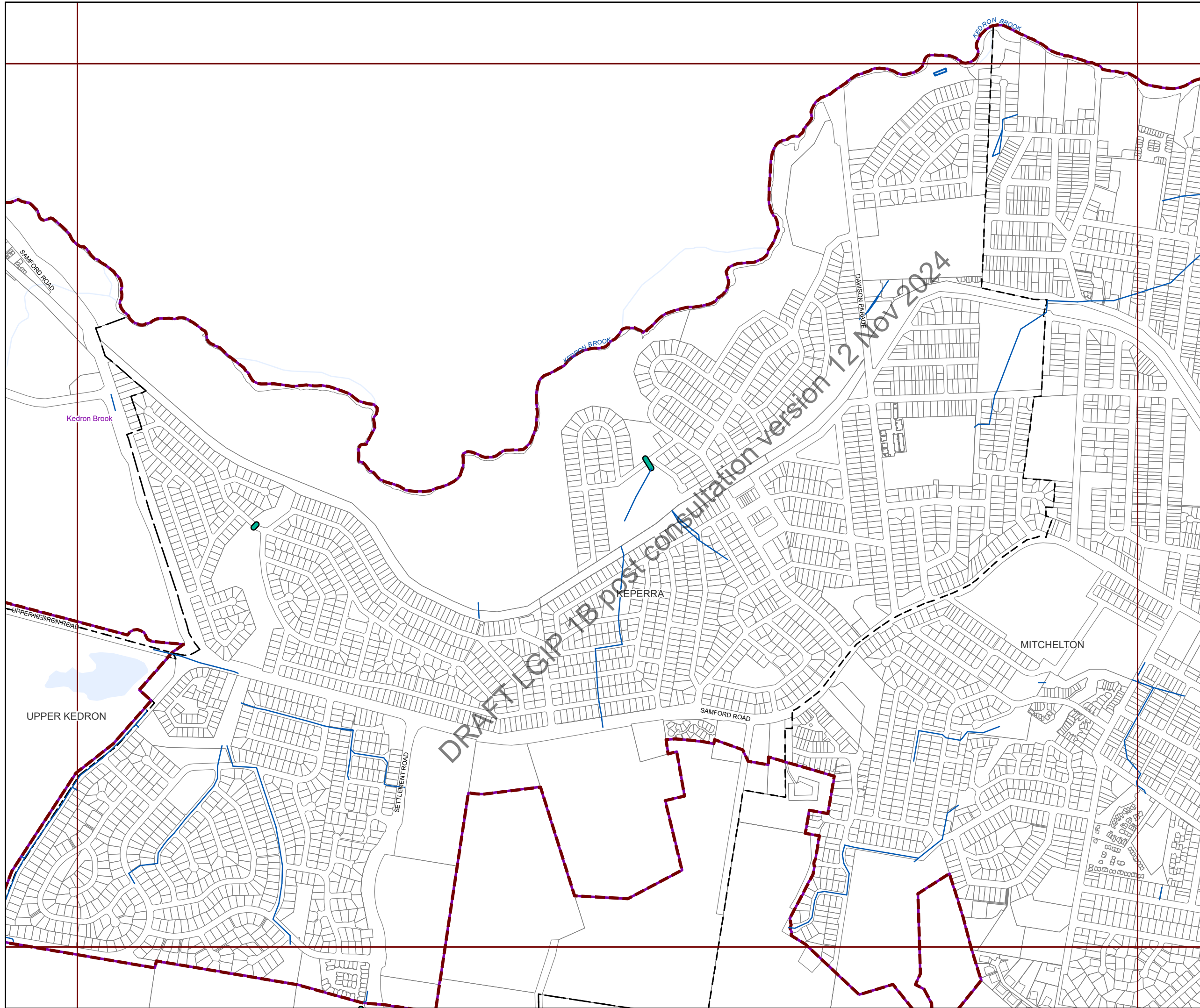
0 480 960

Metres



Plans for Trunk Infrastructure
 Stormwater
 Map SW129





Future infrastructure

- Backflow prevention device
- Wetland
- Pipe - new
- Pipe - relief
- Natural channel
- Bioretention swale
- Culvert
- SQUID
- Concrete lined channel
- Land acquisition - waterway corridor
- Natural channel
- Rehabilitation

Existing infrastructure

- Pipe
- Culvert
- SQUID
- Natural channel
- Land acquisition
- Natural channel
- Rehabilitation
- SQUID

Boundaries

- Suburb boundaries
- Priority infrastructure area
- Stormwater service catchments
- Property boundaries (June 2021)
- Individual network map boundaries
- Waterways

NOTES
 This map is notional only and should not be used for interpreting City Plan provisions relating to specific sites. To properly interpret the maps, the planning scheme must be referred to.

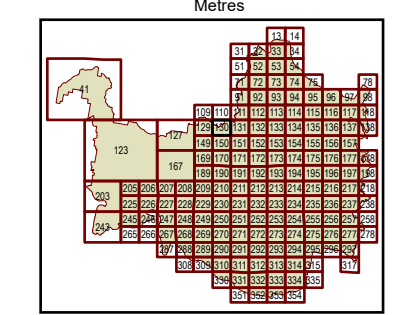
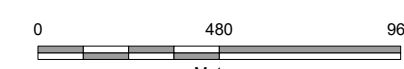
As adopted by Council, effective as of XXth XXXX 202X.
 Based on Cadastral Data provided with the permission of the Department of Resources.

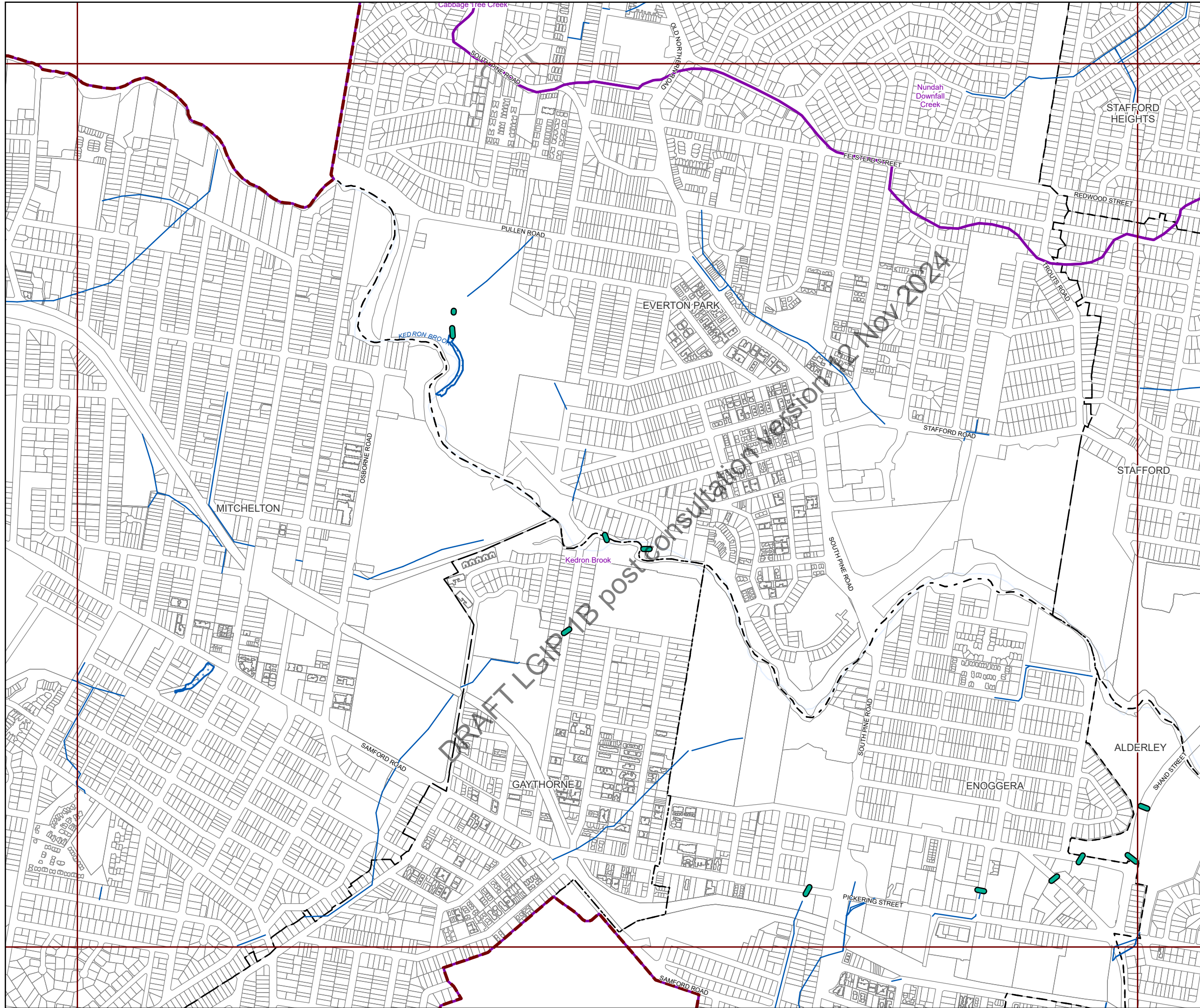
While every care is taken to ensure the accuracy of this data, the Brisbane City Council and the copyright owners, in permitting the use of this data, make no representations or warranties about its accuracy, reliability, completeness or suitability for any particular purpose and disclaims all responsibility and all liability (including without limitation, liability in negligence) for all expenses, losses, damages (including indirect or consequential damage) and costs which you might incur as a result of the data being inaccurate or incomplete in any way and for any reason.

© The State of Queensland (Department of Resources) (2021)
 © Brisbane City Council (2022)

Projection: Map Grid of Australia, Zone 56
 Horizontal Datum: Geocentric Datum of Australia 1994

Approximate Scale @ A3 1:20,000





Future infrastructure

- Backflow prevention device
- Wetland
- Pipe - new
- Pipe - relief
- Natural channel
- Bioretention swale
- Culvert
- SQID
- Concrete lined channel
- Land acquisition - waterway corridor
- Natural channel
- Rehabilitation

Existing infrastructure

- Pipe
- Culvert
- SQID
- Natural channel
- Land acquisition
- Natural channel
- Rehabilitation
- SQID

Boundaries

- Suburb boundaries
- Priority infrastructure area
- Stormwater service catchments
- Property boundaries (June 2021)
- Individual network map boundaries
- Waterways

NOTES

This map is notional only and should not be used for interpreting City Plan provisions relating to specific sites. To properly interpret the maps, the planning scheme must be referred to.

As adopted by Council, effective as of XXth XXXX 20XX.

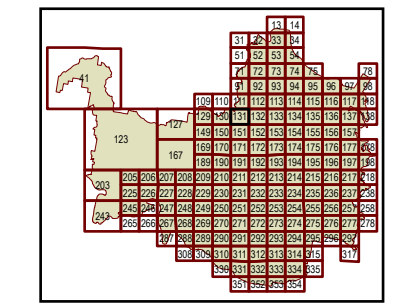
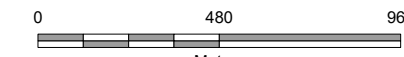
Based on Cadastral Data provided with the permission of the Department of Resources.

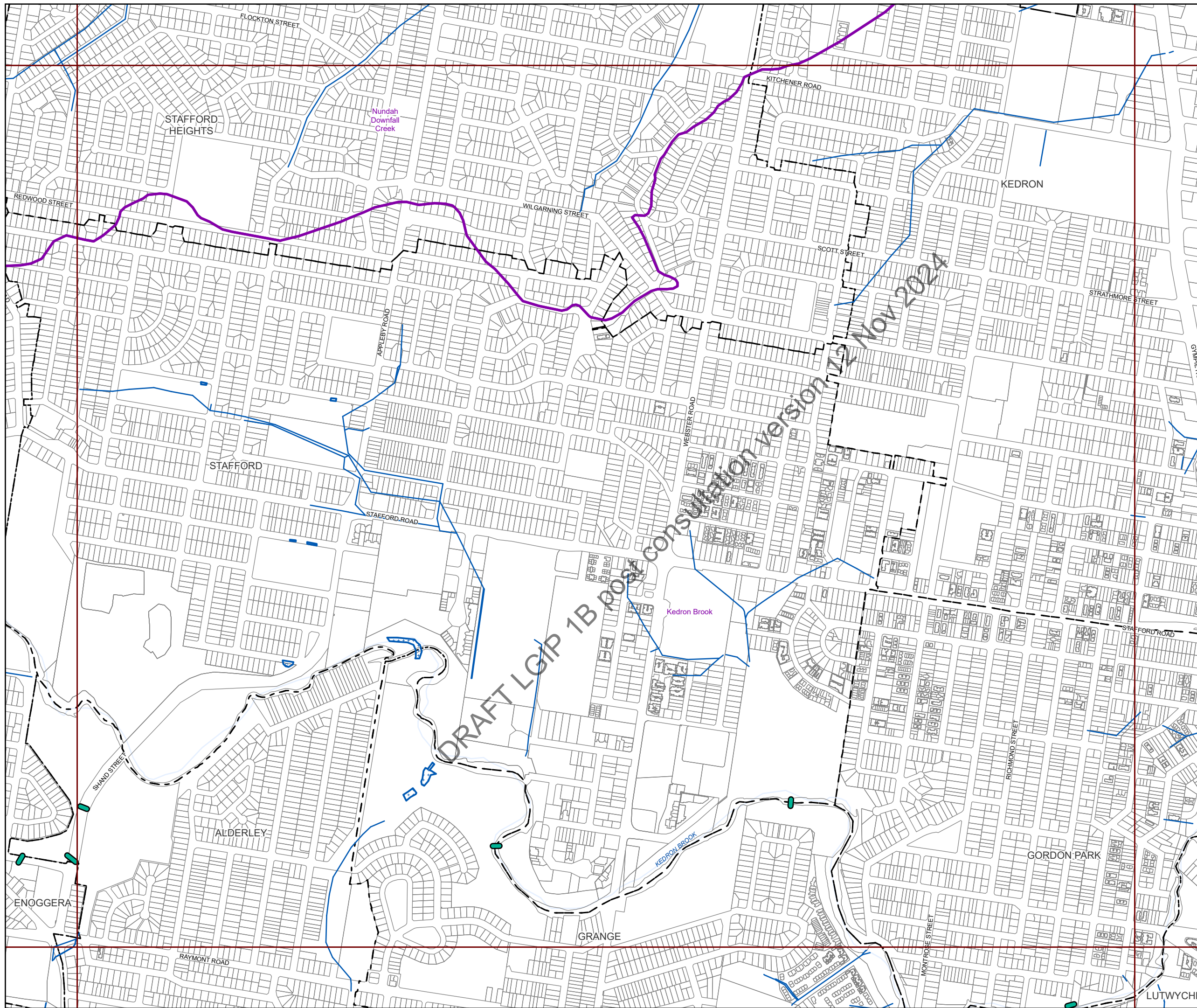
While every care is taken to ensure the accuracy of this data, the Brisbane City Council and the copyright owners, in permitting the use of this data, make no representations or warranties about its accuracy, reliability, completeness or suitability for any particular purpose and disclaims all responsibility and all liability (including without limitation, liability in negligence) for all expenses, losses, damages (including indirect or consequential damage) and costs which you might incur as a result of the data being inaccurate or incomplete in any way and for any reason.

© The State of Queensland (Department of Resources) (2021)
 © Brisbane City Council (2022)

Projection: Map Grid of Australia, Zone 56
 Horizontal Datum: Geocentric Datum of Australia 1994

Approximate Scale @ A3 1:20,000





Future infrastructure

- Backflow prevention device
- Wetland
- Pipe - new
- Pipe - relief
- Natural channel
- Bioretention swale
- Culvert
- SQID
- Concrete lined channel
- Land acquisition - waterway corridor
- Natural channel
- Rehabilitation

Existing infrastructure

- Pipe
- Culvert
- SQID
- Natural channel
- Land acquisition
- Natural channel
- Rehabilitation
- SQID

Boundaries

- Suburb boundaries
- Priority infrastructure area
- Stormwater service catchments
- Property boundaries (June 2021)
- Individual network map boundaries
- Waterways

NOTES

This map is notional only and should not be used for interpreting City Plan provisions relating to specific sites. To properly interpret the maps, the planning scheme must be referred to.

As adopted by Council, effective as of XXth XXXX 202X.

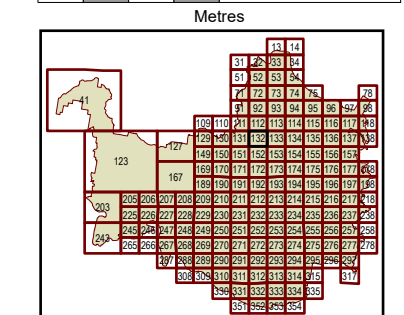

Based on Cadastral Data provided with the permission of the Department of Resources.

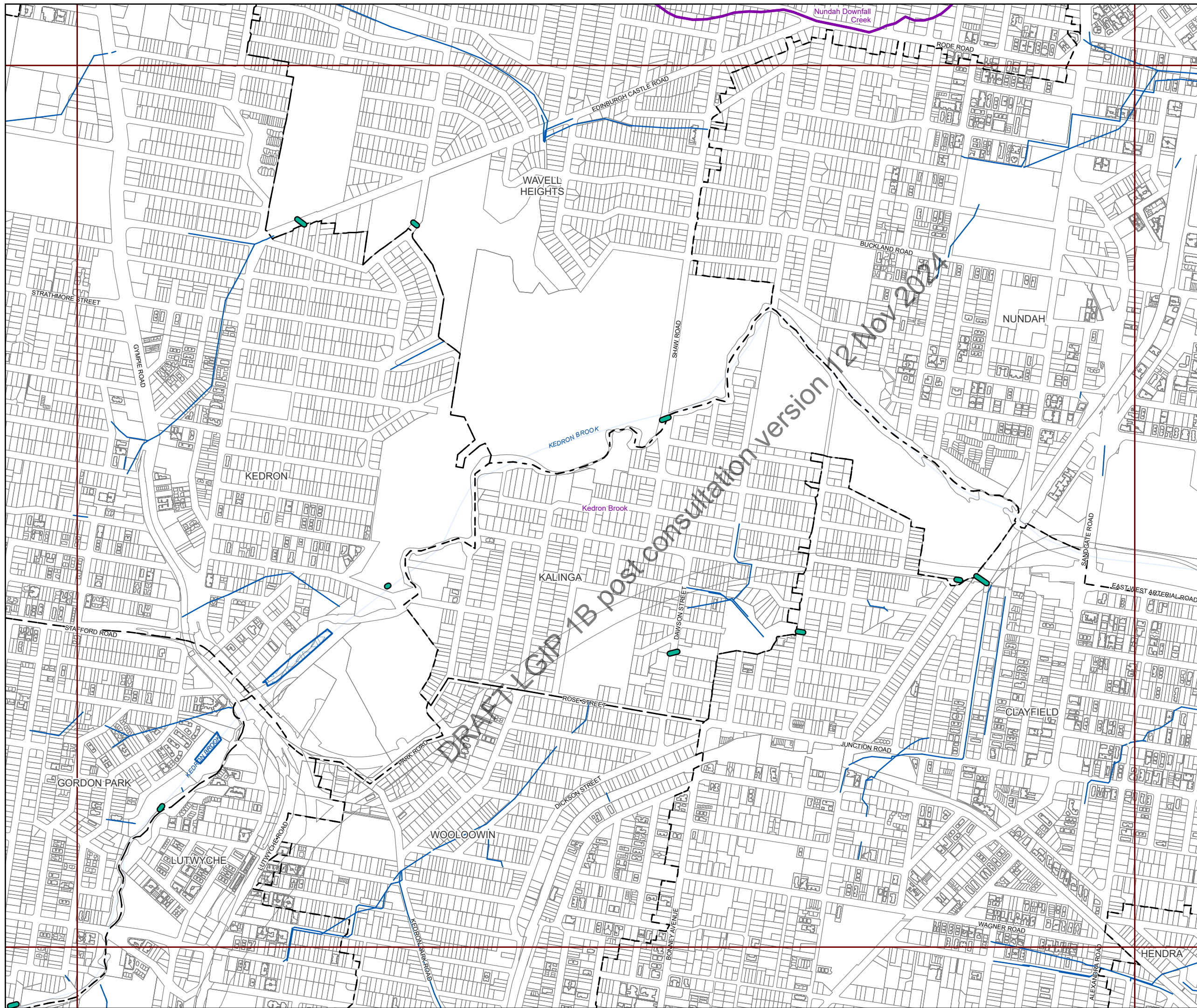
While every care is taken to ensure the accuracy of this data, the Brisbane City Council and the copyright owners, in permitting the use of this data, make no representations or warranties about its accuracy, reliability, completeness or suitability for any particular purpose and disclaims all responsibility and all liability (including without limitation, liability in negligence) for all expenses, losses, damages (including indirect or consequential damage) and costs which you might incur as a result of the data being inaccurate or incomplete in any way and for any reason.

© The State of Queensland (Department of Resources) (2021)
 © Brisbane City Council (2022)

Projection: Map Grid of Australia, Zone 56
 Horizontal Datum: Geocentric Datum of Australia 1994

Approximate Scale @ A3 1:20,000





- Future infrastructure**
- Backflow prevention device
 - Wetland
 - Pipe - new
 - Pipe - relief
 - Natural channel
 - Bioretention swale
 - Culvert
 - SQID
 - Concrete lined channel
 - Land acquisition - waterway corridor
 - Natural channel
 - Rehabilitation
- Existing infrastructure**
- Pipe
 - Culvert
 - SQID
 - Natural channel
 - Land acquisition
 - Natural channel
 - Rehabilitation
 - SQID
- Boundaries**
- Suburb boundaries
 - Priority infrastructure area
 - Stormwater service catchments
 - Property boundaries (June 2021)
 - Individual network map boundaries
 - Waterways

NOTES

This map is notional only and should not be used for interpreting City Plan provisions relating to specific sites. To properly interpret the maps, the planning scheme must be referred to.

As adopted by Council, effective as of XXth XXXX 202X.

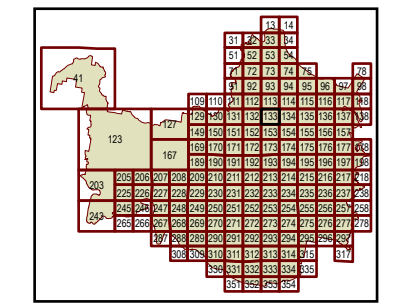
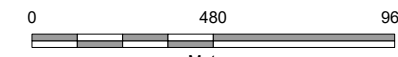
Based on Cadastral Data provided with the permission of the Department of Resources.

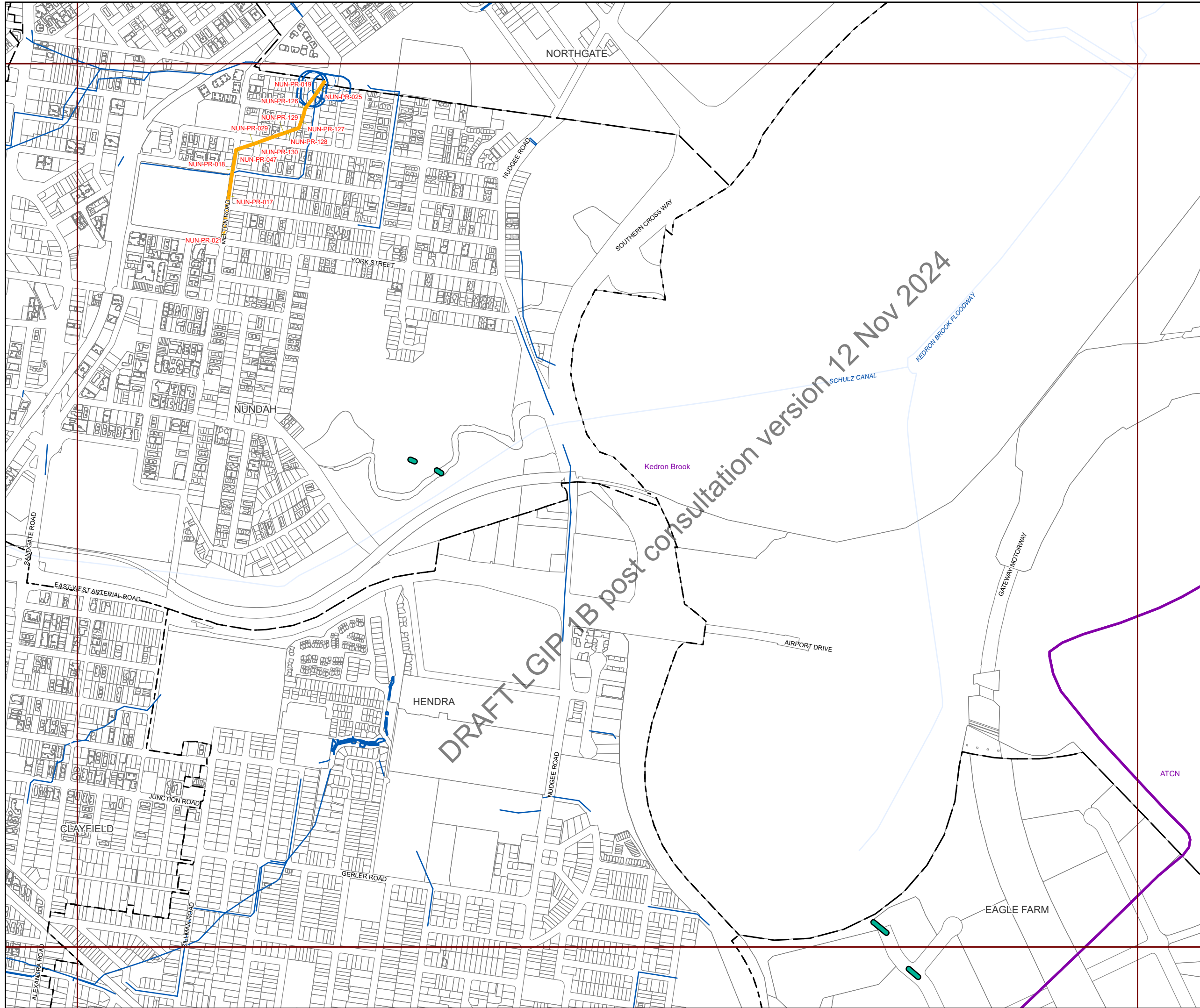
While every care is taken to ensure the accuracy of this data, the Brisbane City Council and the copyright owners, in permitting the use of this data, make no representations or warranties about its accuracy, reliability, completeness or suitability for any particular purpose and disclaims all responsibility and all liability (including without limitation, liability in negligence) for all expenses, losses, damages (including indirect or consequential damage) and costs which you might incur as a result of the data being inaccurate or incomplete in any way and for any reason.

© The State of Queensland (Department of Resources) (2021)
 © Brisbane City Council (2022)

Projection: Map Grid of Australia, Zone 56
 Horizontal Datum: Geocentric Datum of Australia 1994

Approximate Scale @ A3 1:20,000





Future infrastructure

- Backflow prevention device
- Wetland
- Pipe - new
- Pipe - relief
- Natural channel
- Bioretention swale
- Culvert
- SQID
- Concrete lined channel
- Land acquisition - waterway corridor
- Natural channel
- Rehabilitation

Existing infrastructure

- Pipe
- Culvert
- SQID
- Natural channel
- Land acquisition
- Natural channel
- Rehabilitation
- SQID

Boundaries

- Suburb boundaries
- Priority infrastructure area
- Stormwater service catchments
- Property boundaries (June 2021)
- Individual network map boundaries
- Waterways

NOTES

This map is notional only and should not be used for interpreting City Plan provisions relating to specific sites. To properly interpret the maps, the planning scheme must be referred to.

As adopted by Council, effective as of XXth XXXX 202X.

Based on Cadastral Data provided with the permission of the Department of Resources.

While every care is taken to ensure the accuracy of this data, the Brisbane City Council and the copyright owners, in permitting the use of this data, make no representations or warranties about its accuracy, reliability, completeness or suitability for any particular purpose and disclaims all responsibility and all liability (including without limitation, liability in negligence) for all expenses, losses, damages (including indirect or consequential damage) and costs which you might incur as a result of the data being inaccurate or incomplete in any way and for any reason.

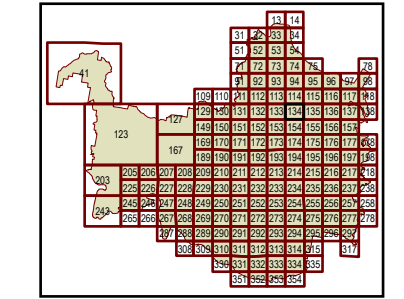
© The State of Queensland (Department of Resources) (2021)
 © Brisbane City Council (2022)

Projection: Map Grid of Australia, Zone 56
 Horizontal Datum: Geocentric Datum of Australia 1994

Approximate Scale @ A3 1:20,000

0 480 960

Metres





DRAFT LGIP 1B post consultation version 12 Nov 2024

Future infrastructure

- Backflow prevention device
- Wetland
- Pipe - new
- Pipe - relief
- Natural channel
- Bioretention swale
- Culvert
- SQID
- Concrete lined channel
- Land acquisition - waterway corridor
- Natural channel
- Rehabilitation

Existing infrastructure

- Pipe
- Culvert
- SQID
- Natural channel
- Land acquisition
- Natural channel
- Rehabilitation
- SQID

Boundaries

- Suburb boundaries
- Priority infrastructure area
- Stormwater service catchments
- Property boundaries (June 2021)
- Individual network map boundaries
- Waterways

NOTES

This map is notional only and should not be used for interpreting City Plan provisions relating to specific sites. To properly interpret the maps, the planning scheme must be referred to.

As adopted by Council, effective as of XXth XXXX 202X.

Based on Cadastral Data provided with the permission of the Department of Resources.

While every care is taken to ensure the accuracy of this data, the Brisbane City Council and the copyright owners, in permitting the use of this data, make no representations or warranties about its accuracy, reliability, completeness or suitability for any particular purpose and disclaims all responsibility and all liability (including without limitation, liability in negligence) for all expenses, losses, damages (including indirect or consequential damage) and costs which you might incur as a result of the data being inaccurate or incomplete in any way and for any reason.

© The State of Queensland (Department of Resources) (2021)
 © Brisbane City Council (2022)

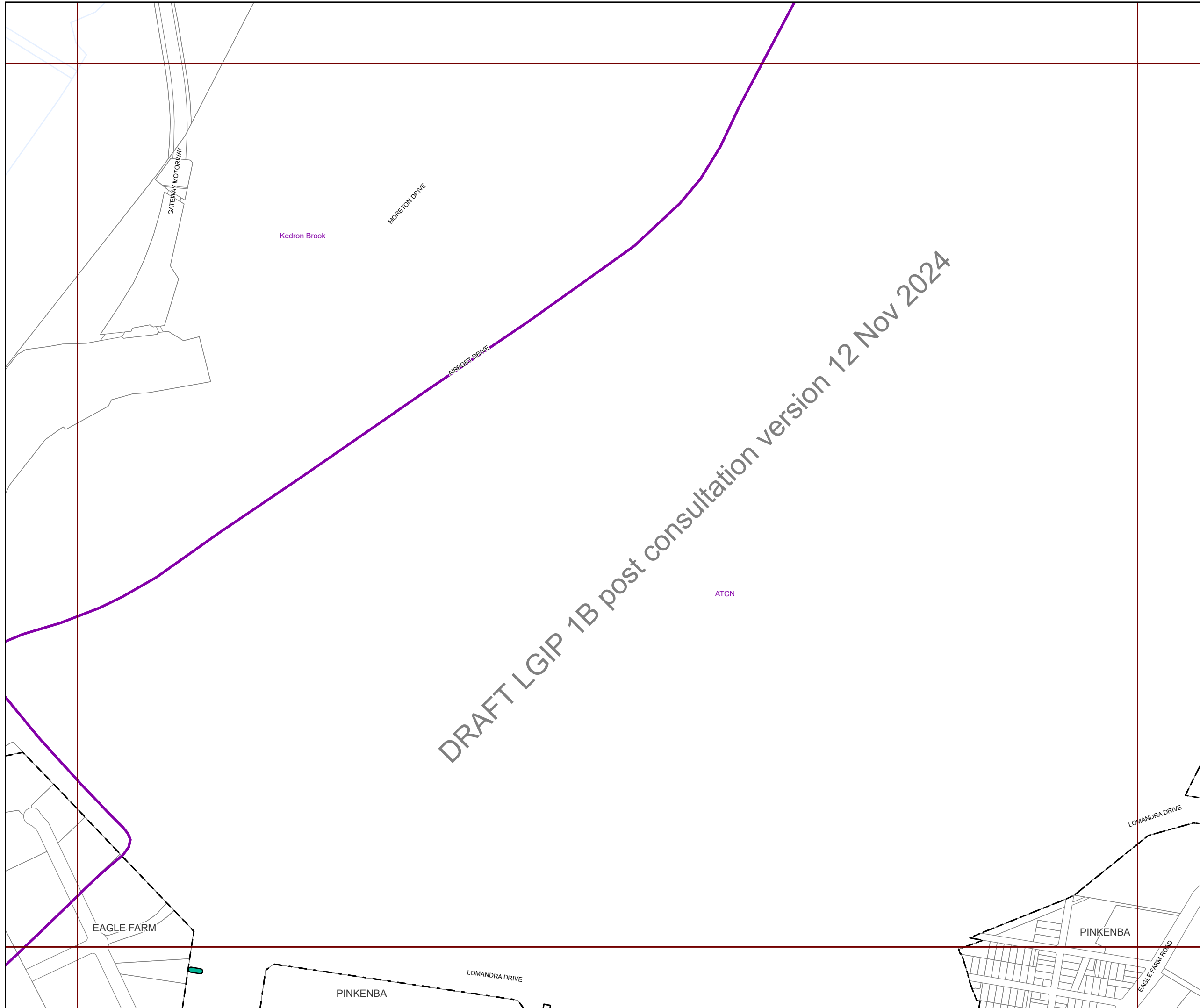
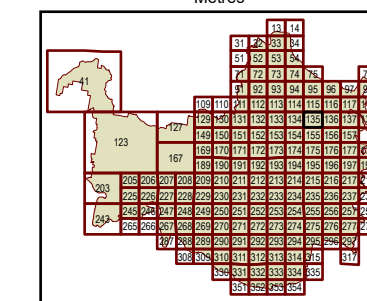


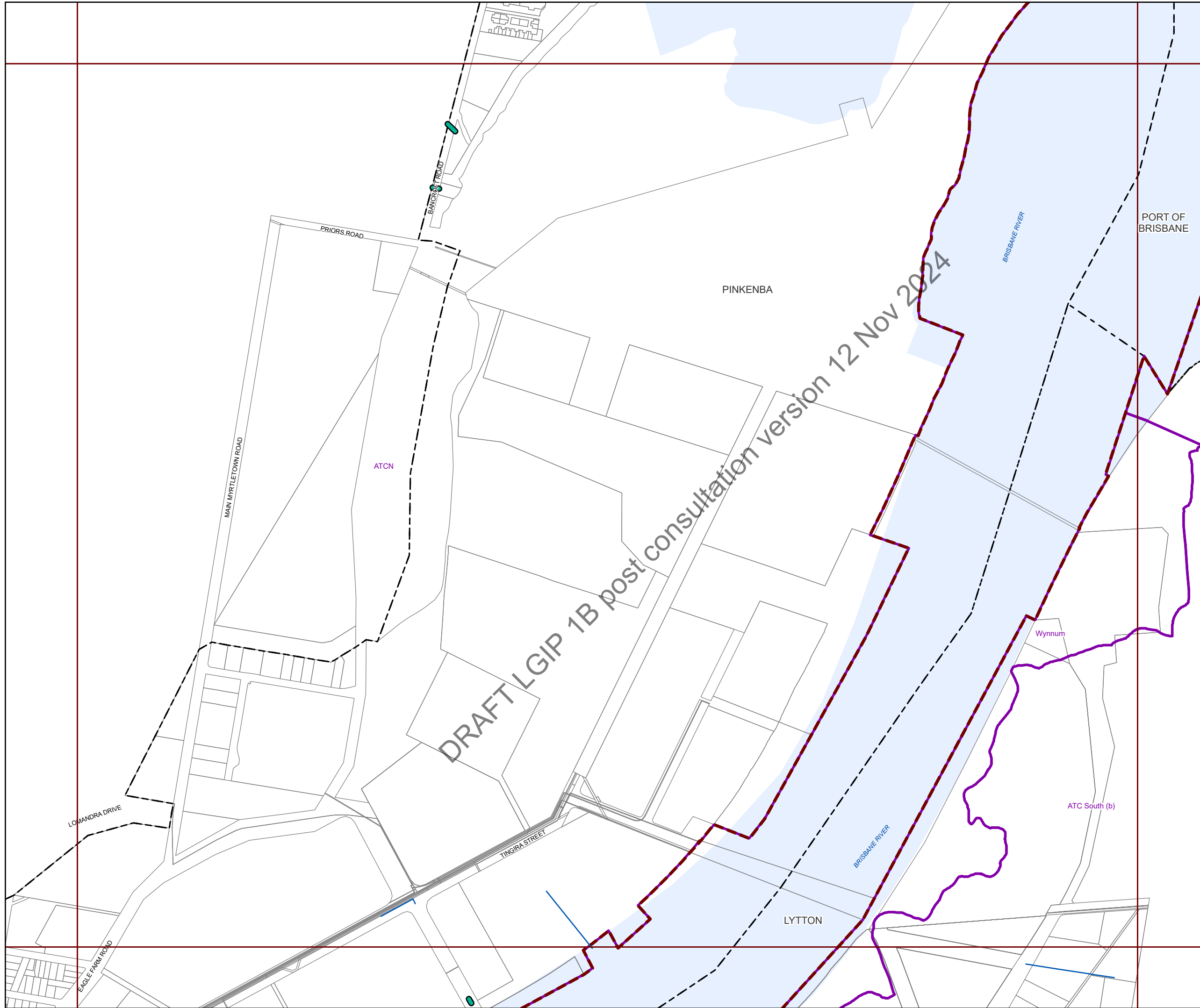
Projection: Map Grid of Australia, Zone 56
 Horizontal Datum: Geocentric Datum of Australia 1994

Approximate Scale @ A3 1:20,000

0 480 960

Metres





Future infrastructure

- Backflow prevention device
- Wetland
- Pipe - new
- Pipe - relief
- Natural channel
- Bioretention swale
- Culvert
- SQID
- Concrete lined channel
- Land acquisition - waterway corridor
- Natural channel
- Rehabilitation

Existing infrastructure

- Pipe
- Culvert
- SQID
- Natural channel
- Land acquisition
- Natural channel
- Rehabilitation
- SQID

Boundaries

- Suburb boundaries
- Priority infrastructure area
- Stormwater service catchments
- Property boundaries (June 2021)
- Individual network map boundaries
- Waterways

NOTES
 This map is notional only and should not be used for interpreting City Plan provisions relating to specific sites. To properly interpret the maps, the planning scheme must be referred to.

As adopted by Council, effective as of XXth XXXX 202X.

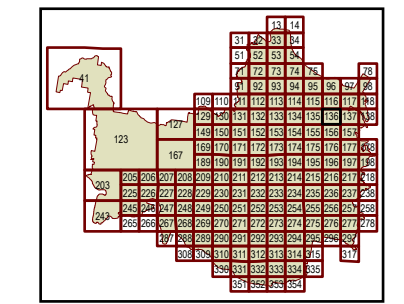
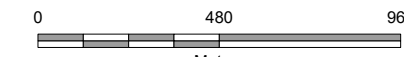
Based on Cadastral Data provided with the permission of the Department of Resources.

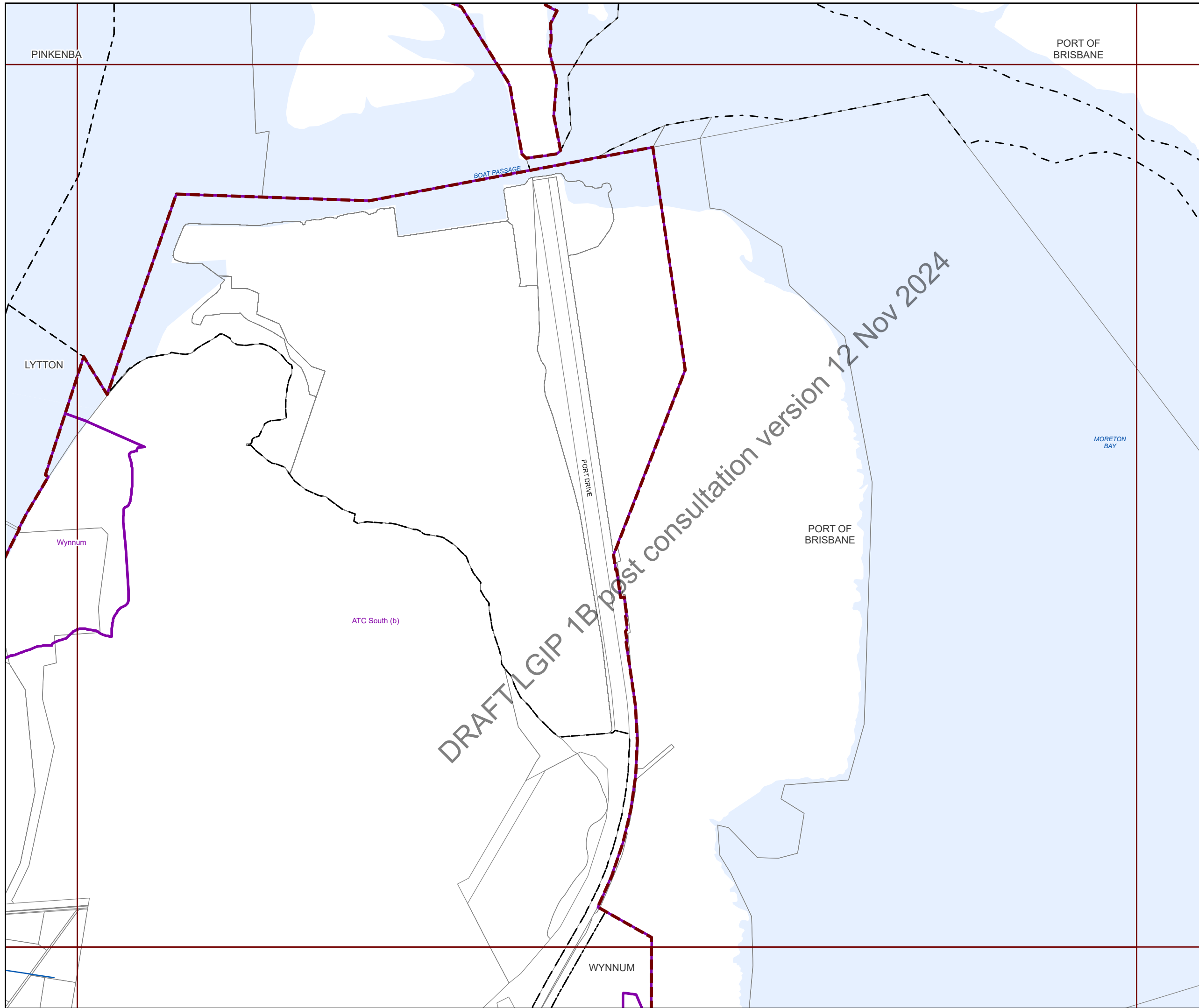
While every care is taken to ensure the accuracy of this data, the Brisbane City Council and the copyright owners, in permitting the use of this data, make no representations or warranties about its accuracy, reliability, completeness or suitability for any particular purpose and disclaims all responsibility and all liability (including without limitation, liability in negligence) for all expenses, losses, damages (including indirect or consequential damage) and costs which you might incur as a result of the data being inaccurate or incomplete in any way and for any reason.

© The State of Queensland (Department of Resources) (2021)
 © Brisbane City Council (2022)

Projection: Map Grid of Australia, Zone 56
 Horizontal Datum: Geocentric Datum of Australia 1994

Approximate Scale @ A3 1:20,000





Future infrastructure

- Backflow prevention device
- Wetland
- Pipe - new
- Pipe - relief
- Natural channel
- Bioretention swale
- Culvert
- SQID
- Concrete lined channel
- Land acquisition - waterway corridor
- Natural channel
- Rehabilitation

Existing infrastructure

- Pipe
- Culvert
- SQID
- Natural channel
- Land acquisition
- Natural channel
- Rehabilitation
- SQID

Boundaries

- Suburb boundaries
- Priority infrastructure area
- Stormwater service catchments
- Property boundaries (June 2021)
- Individual network map boundaries
- Waterways

NOTES

This map is notional only and should not be used for interpreting City Plan provisions relating to specific sites. To properly interpret the maps, the planning scheme must be referred to.

As adopted by Council, effective as of XXth XXXX 202X.

Based on Cadastral Data provided with the permission of the Department of Resources.

While every care is taken to ensure the accuracy of this data, the Brisbane City Council and the copyright owners, in permitting the use of this data, make no representations or warranties about its accuracy, reliability, completeness or suitability for any particular purpose and disclaims all responsibility and all liability (including without limitation, liability in negligence) for all expenses, losses, damages (including indirect or consequential damage) and costs which you might incur as a result of the data being inaccurate or incomplete in any way and for any reason.

© The State of Queensland (Department of Resources) (2021)
 © Brisbane City Council (2022)

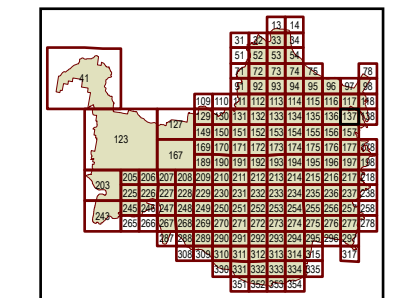


Projection: Map Grid of Australia, Zone 56
 Horizontal Datum: Geocentric Datum of Australia 1994

Approximate Scale @ A3 1:20,000

0 480 960

Metres





Future infrastructure

- Backflow prevention device
- Wetland
- Pipe - new
- Pipe - relief
- Natural channel
- Bioretention swale
- Culvert
- SQID
- Concrete lined channel
- Land acquisition - waterway corridor
- Natural channel
- Rehabilitation

Existing infrastructure

- Pipe
- Culvert
- SQID
- Natural channel
- Land acquisition
- Natural channel
- Rehabilitation
- SQID

Boundaries

- Suburb boundaries
- Priority infrastructure area
- Stormwater service catchments
- Property boundaries (June 2021)
- Individual network map boundaries
- Waterways

NOTES

This map is notional only and should not be used for interpreting City Plan provisions relating to specific sites. To properly interpret the maps, the planning scheme must be referred to.

As adopted by Council, effective as of XXth XXXX 202X.

Based on Cadastral Data provided with the permission of the Department of Resources.

While every care is taken to ensure the accuracy of this data, the Brisbane City Council and the copyright owners, in permitting the use of this data, make no representations or warranties about its accuracy, reliability, completeness or suitability for any particular purpose and disclaims all responsibility and all liability (including without limitation, liability in negligence) for all expenses, losses, damages (including indirect or consequential damage) and costs which you might incur as a result of the data being inaccurate or incomplete in any way and for any reason.

© The State of Queensland (Department of Resources) (2021)
 © Brisbane City Council (2022)

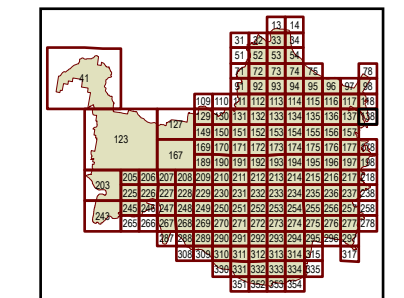


Projection: Map Grid of Australia, Zone 56
 Horizontal Datum: Geocentric Datum of Australia 1994

Approximate Scale @ A3 1:20,000

0 480 960

Metres



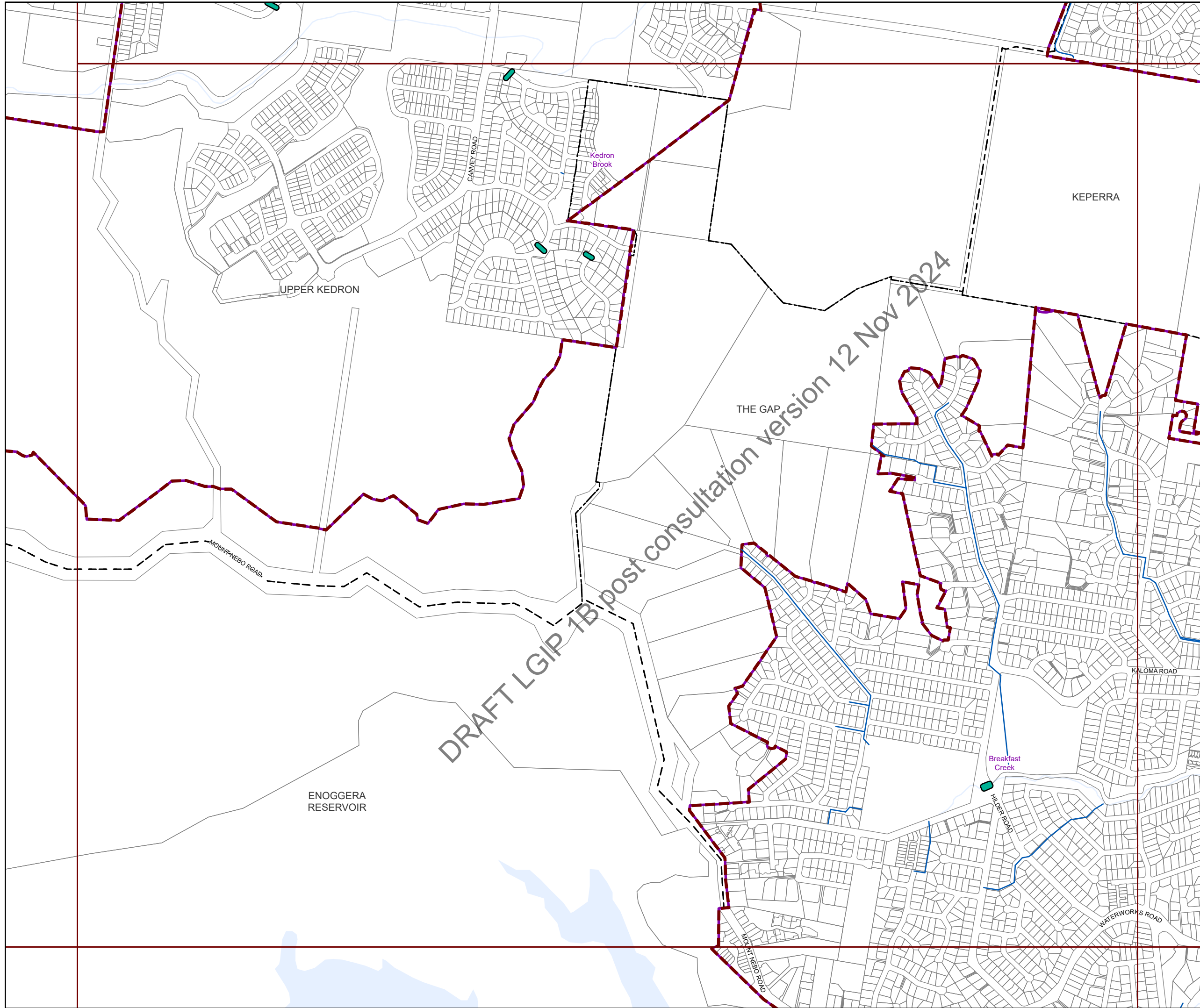
Plans for Trunk Infrastructure
 Stormwater
 Map SW138

DRAFT LGIP 1B post consultation version 12 Nov 2024

PORT OF BRISBANE

MORETON BAY

PORT OF BRISBANE



Future infrastructure

- Backflow prevention device
- Wetland
- Pipe - new
- Pipe - relief
- Natural channel
- Bioretention swale
- Culvert
- SQID
- Concrete lined channel
- Land acquisition - waterway corridor
- Natural channel
- Rehabilitation

Existing infrastructure

- Pipe
- Culvert
- SQID
- Natural channel
- Land acquisition
- Natural channel
- Rehabilitation
- SQID

Boundaries

- Suburb boundaries
- Priority infrastructure area
- Stormwater service catchments
- Property boundaries (June 2021)
- Individual network map boundaries
- Waterways

NOTES
 This map is notional only and should not be used for interpreting City Plan provisions relating to specific sites. To properly interpret the maps, the planning scheme must be referred to.

As adopted by Council, effective as of XXth XXXX 202X.

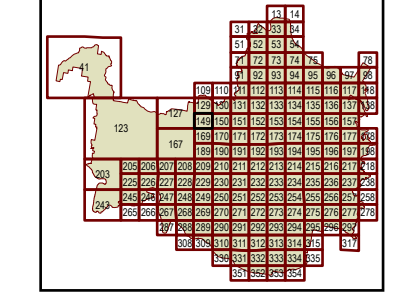
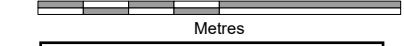
Based on Cadastral Data provided with the permission of the Department of Resources.

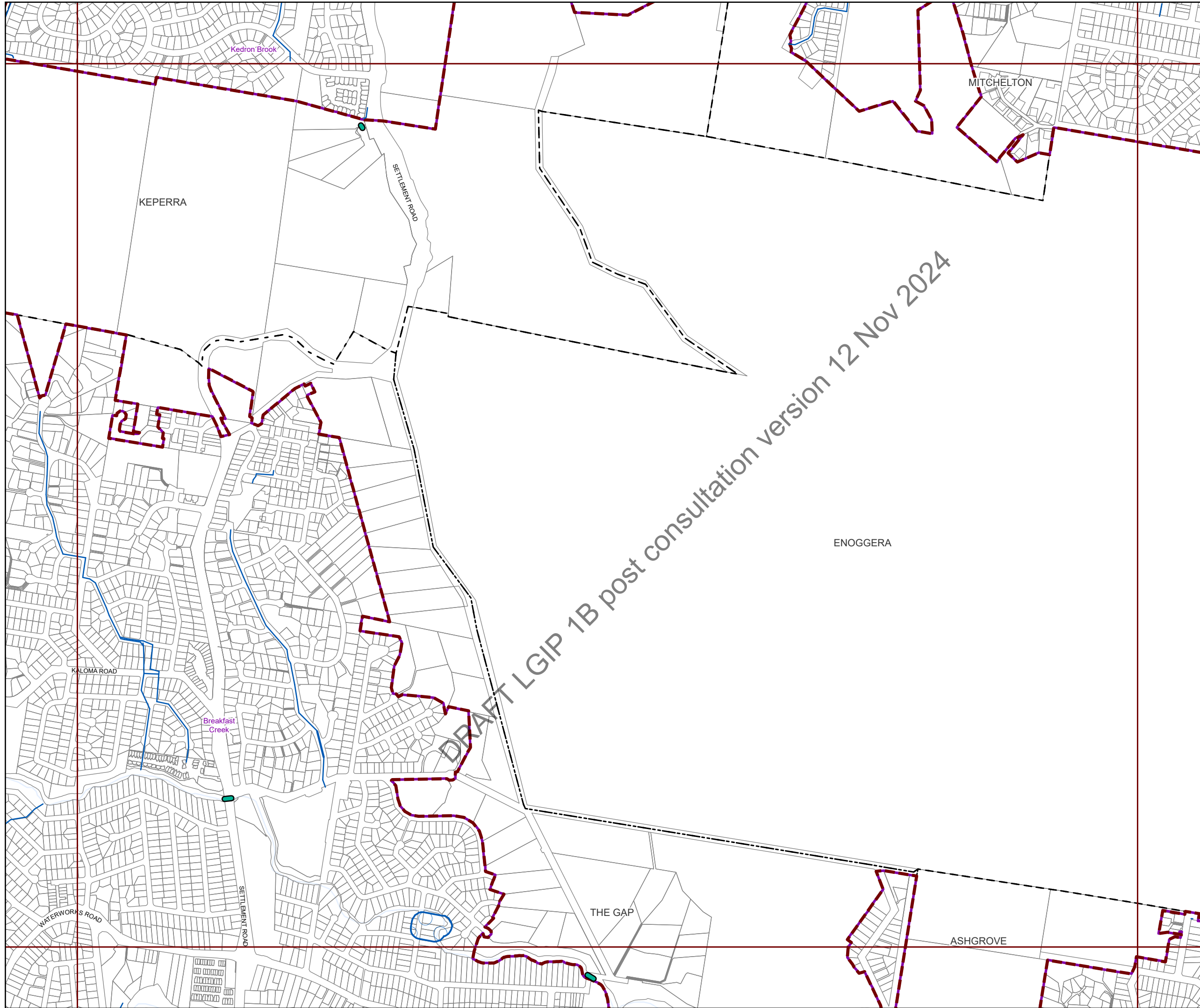
While every care is taken to ensure the accuracy of this data, the Brisbane City Council and the copyright owners, in permitting the use of this data, make no representations or warranties about its accuracy, reliability, completeness or suitability for any particular purpose and disclaims all responsibility and all liability (including without limitation, liability in negligence) for all expenses, losses, damages (including indirect or consequential damage) and costs which you might incur as a result of the data being inaccurate or incomplete in any way and for any reason.

© The State of Queensland (Department of Resources) (2021)
 © Brisbane City Council (2022)

Projection: Map Grid of Australia, Zone 56
 Horizontal Datum: Geocentric Datum of Australia 1994

Approximate Scale @ A3 1:20,000





DRAFT LGIP 1B post consultation version 12 Nov 2024

Future infrastructure

- Backflow prevention device
- Wetland
- Pipe - new
- Pipe - relief
- Natural channel
- Bioretention swale
- Culvert
- SQID
- Concrete lined channel
- Land acquisition - waterway corridor
- Natural channel
- Rehabilitation

Existing infrastructure

- Pipe
- Culvert
- SQID
- Natural channel
- Land acquisition
- Natural channel
- Rehabilitation
- SQID

Boundaries

- Suburb boundaries
- Priority infrastructure area
- Stormwater service catchments
- Property boundaries (June 2021)
- Individual network map boundaries
- Waterways

NOTES

This map is notional only and should not be used for interpreting City Plan provisions relating to specific sites. To properly interpret the maps, the planning scheme must be referred to.

As adopted by Council, effective as of XXth XXXX 202X.

Based on Cadastral Data provided with the permission of the Department of Resources.

While every care is taken to ensure the accuracy of this data, the Brisbane City Council and the copyright owners, in permitting the use of this data, make no representations or warranties about its accuracy, reliability, completeness or suitability for any particular purpose and disclaims all responsibility and all liability (including without limitation, liability in negligence) for all expenses, losses, damages (including indirect or consequential damage) and costs which you might incur as a result of the data being inaccurate or incomplete in any way and for any reason.

© The State of Queensland (Department of Resources) (2021)
 © Brisbane City Council (2022)

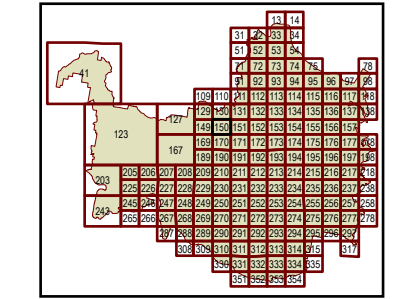


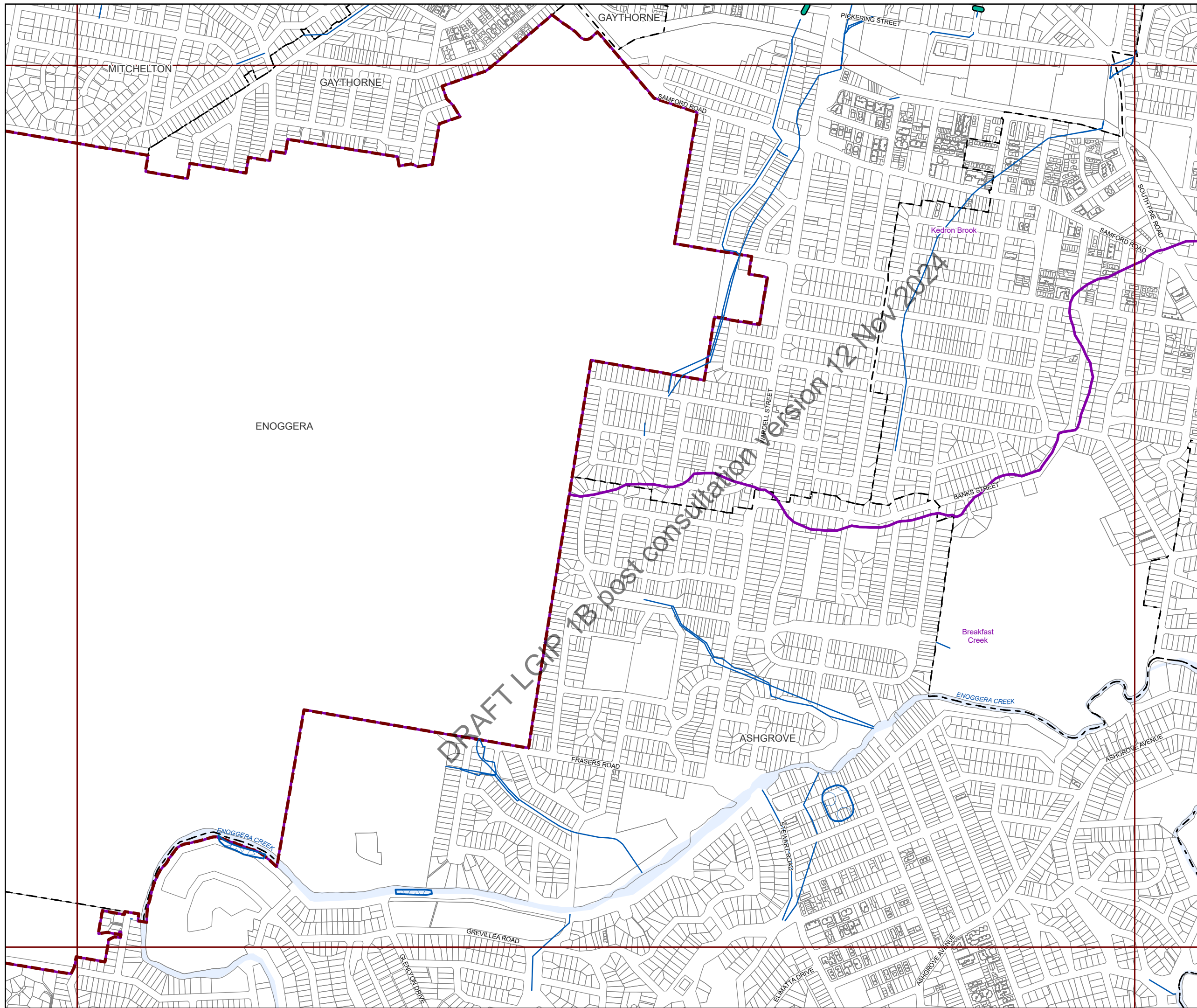
Projection: Map Grid of Australia, Zone 56
 Horizontal Datum: Geocentric Datum of Australia 1994

Approximate Scale @ A3 1:20,000

0 480 960

Metres





Future infrastructure

- Backflow prevention device
- Wetland
- Pipe - new
- Pipe - relief
- Natural channel
- Bioretention swale
- Culvert
- SQID
- Concrete lined channel
- Land acquisition - waterway corridor
- Natural channel
- Rehabilitation

Existing infrastructure

- Pipe
- Culvert
- SQID
- Natural channel
- Land acquisition
- Natural channel
- Rehabilitation
- SQID

Boundaries

- Suburb boundaries
- Priority infrastructure area
- Stormwater service catchments
- Property boundaries (June 2021)
- Individual network map boundaries
- Waterways

NOTES

This map is notional only and should not be used for interpreting City Plan provisions relating to specific sites. To properly interpret the maps, the planning scheme must be referred to.

As adopted by Council, effective as of XXth XXXX 202X.

Based on Cadastral Data provided with the permission of the Department of Resources.

While every care is taken to ensure the accuracy of this data, the Brisbane City Council and the copyright owners, in permitting the use of this data, make no representations or warranties about its accuracy, reliability, completeness or suitability for any particular purpose and disclaims all responsibility and all liability (including without limitation, liability in negligence) for all expenses, losses, damages (including indirect or consequential damage) and costs which you might incur as a result of the data being inaccurate or incomplete in any way and for any reason.

© The State of Queensland (Department of Resources) (2021)
 © Brisbane City Council (2022)

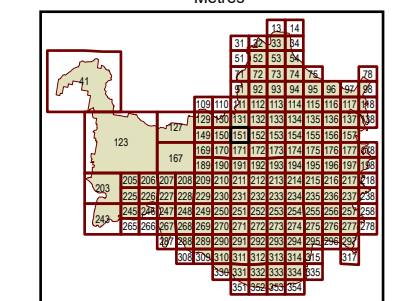


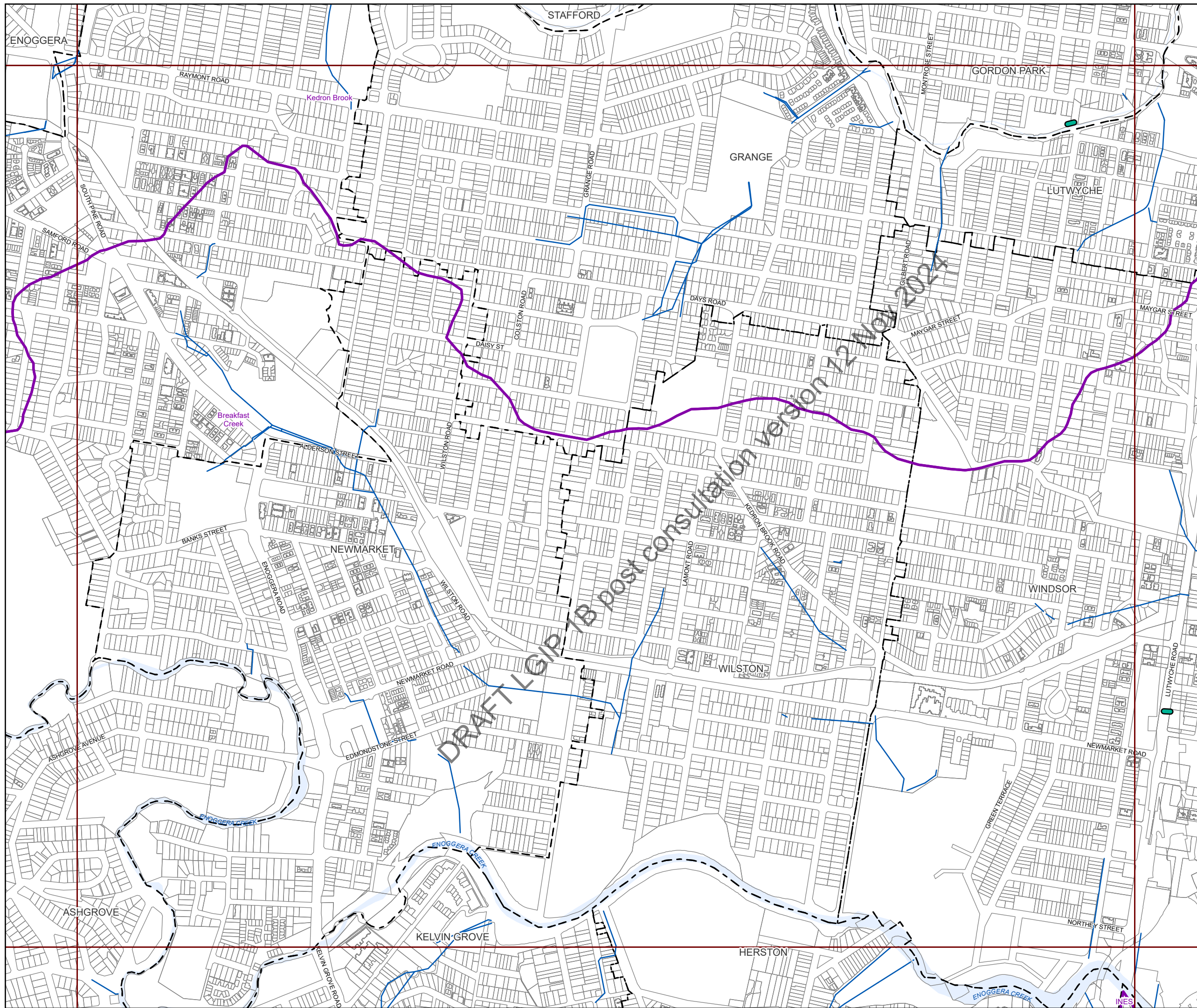
Projection: Map Grid of Australia, Zone 56
 Horizontal Datum: Geocentric Datum of Australia 1994

Approximate Scale @ A3 1:20,000

0 480 960

Metres





Future infrastructure

- Backflow prevention device
- Wetland
- Pipe - new
- Pipe - relief
- Natural channel
- Bioretention swale
- Culvert
- SQID
- Concrete lined channel
- Land acquisition - waterway corridor
- Natural channel
- Rehabilitation

Existing infrastructure

- Pipe
- Culvert
- SQID
- Natural channel
- Land acquisition
- Natural channel
- Rehabilitation
- SQID

Boundaries

- Suburb boundaries
- Priority infrastructure area
- Stormwater service catchments
- Property boundaries (June 2021)
- Individual network map boundaries
- Waterways

NOTES
 This map is notional only and should not be used for interpreting City Plan provisions relating to specific sites. To properly interpret the maps, the planning scheme must be referred to.
 As adopted by Council, effective as of XXth XXXX 202X.

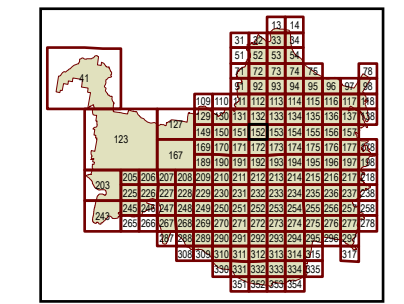
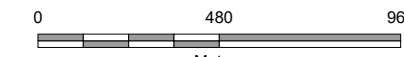
Based on Cadastral Data provided with the permission of the Department of Resources.

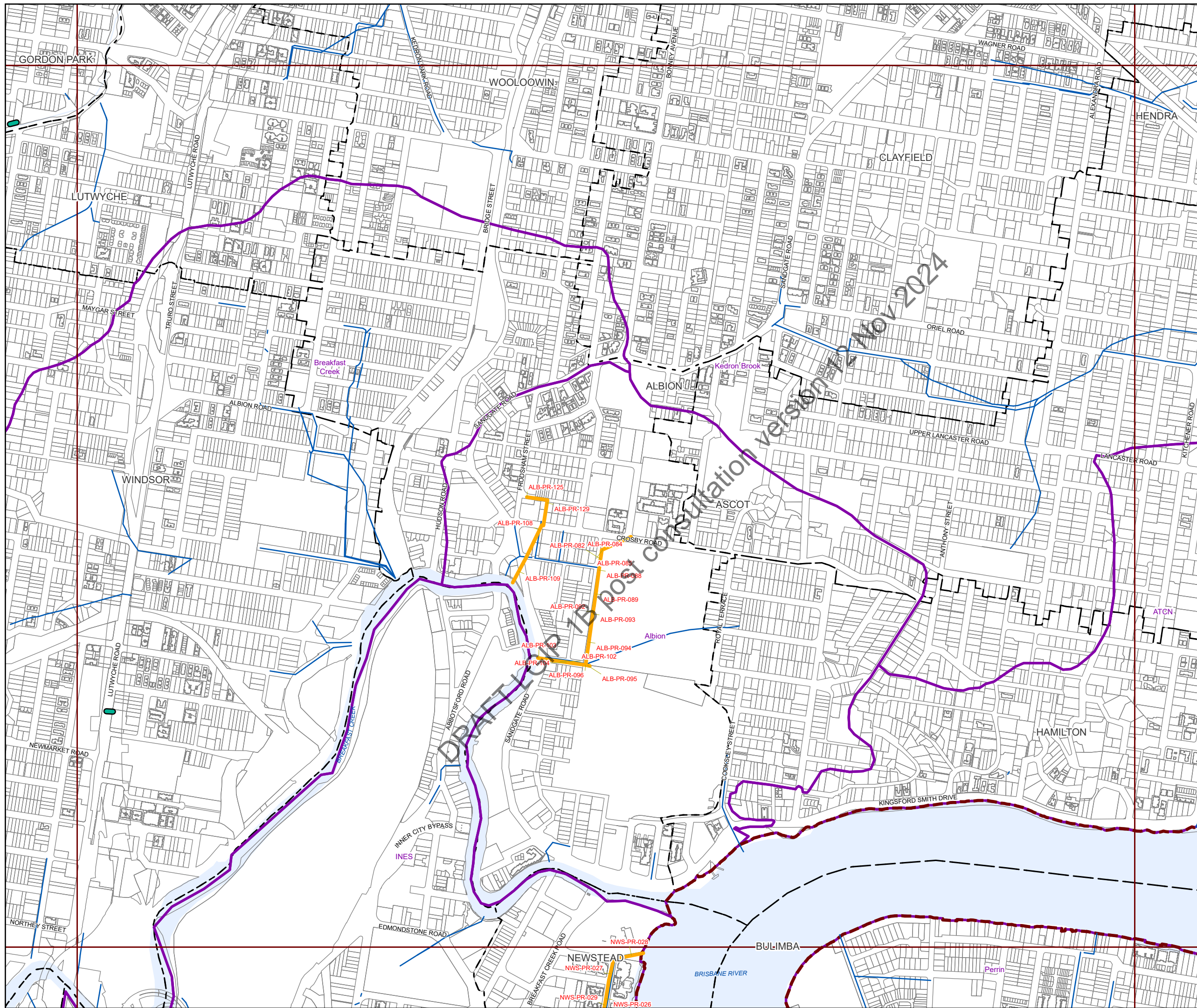
While every care is taken to ensure the accuracy of this data, the Brisbane City Council and the copyright owners, in permitting the use of this data, make no representations or warranties about its accuracy, reliability, completeness or suitability for any particular purpose and disclaims all responsibility and all liability (including without limitation, liability in negligence) for all expenses, losses, damages (including indirect or consequential damage) and costs which you might incur as a result of the data being inaccurate or incomplete in any way and for any reason.

© The State of Queensland (Department of Resources) (2021)
 © Brisbane City Council (2022)

Projection: Map Grid of Australia, Zone 56
 Horizontal Datum: Geocentric Datum of Australia 1994

Approximate Scale @ A3 1:20,000





- Future infrastructure**
- Backflow prevention device
 - Wetland
 - Pipe - new
 - Pipe - relief
 - Natural channel
 - Bioretention swale
 - Culvert
 - SQID
 - Concrete lined channel
 - Land acquisition - waterway corridor
 - Natural channel
 - Rehabilitation

- Existing infrastructure**
- Pipe
 - Culvert
 - SQID
 - Natural channel
 - Land acquisition
 - Natural channel
 - Rehabilitation
 - SQID

- Boundaries**
- Suburb boundaries
 - Priority infrastructure area
 - Stormwater service catchments
 - Property boundaries (June 2021)
 - Individual network map boundaries
 - Waterways

NOTES

This map is notional only and should not be used for interpreting City Plan provisions relating to specific sites. To properly interpret the maps, the planning scheme must be referred to.

As adopted by Council, effective as of XXth XXXX 202X.

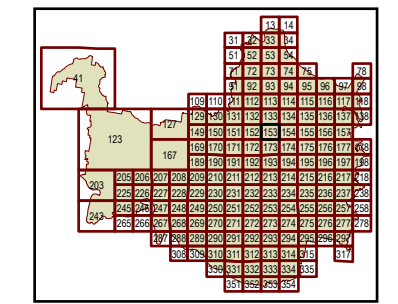
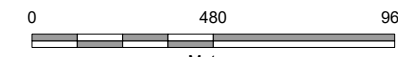
Based on Cadastral Data provided with the permission of the Department of Resources.

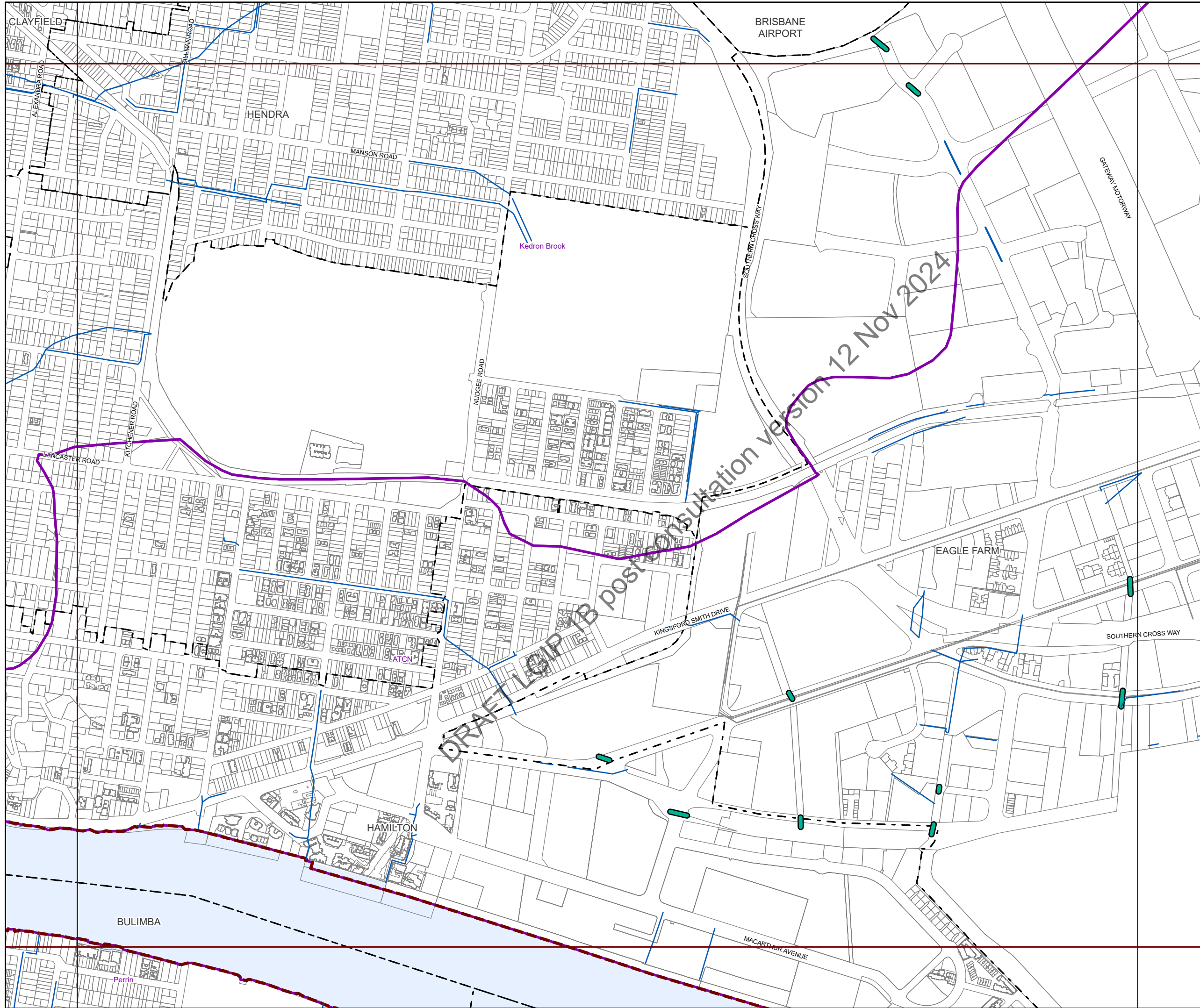
While every care is taken to ensure the accuracy of this data, the Brisbane City Council and the copyright owners, in permitting the use of this data, make no representations or warranties about its accuracy, reliability, completeness or suitability for any particular purpose and disclaims all responsibility and all liability (including without limitation, liability in negligence) for all expenses, losses, damages (including indirect or consequential damage) and costs which you might incur as a result of the data being inaccurate or incomplete in any way and for any reason.

© The State of Queensland (Department of Resources) (2021)
 © Brisbane City Council (2022)

Projection: Map Grid of Australia, Zone 56
 Horizontal Datum: Geocentric Datum of Australia 1994

Approximate Scale @ A3 1:20,000





Future infrastructure

- Backflow prevention device
- Wetland
- Pipe - new
- Pipe - relief
- Natural channel
- Bioretention swale
- Culvert
- SQID
- Concrete lined channel
- Land acquisition - waterway corridor
- Natural channel
- Rehabilitation

Existing infrastructure

- Pipe
- Culvert
- SQID
- Natural channel
- Land acquisition
- Natural channel
- Rehabilitation
- SQID

Boundaries

- Suburb boundaries
- Priority infrastructure area
- Stormwater service catchments
- Property boundaries (June 2021)
- Individual network map boundaries
- Waterways

NOTES
 This map is notional only and should not be used for interpreting City Plan provisions relating to specific sites. To properly interpret the maps, the planning scheme must be referred to.

As adopted by Council, effective as of XXth XXXX 202X.

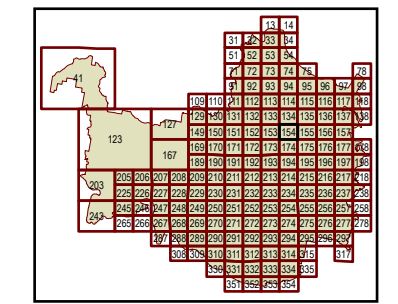
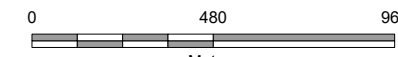
Based on Cadastral Data provided with the permission of the Department of Resources.

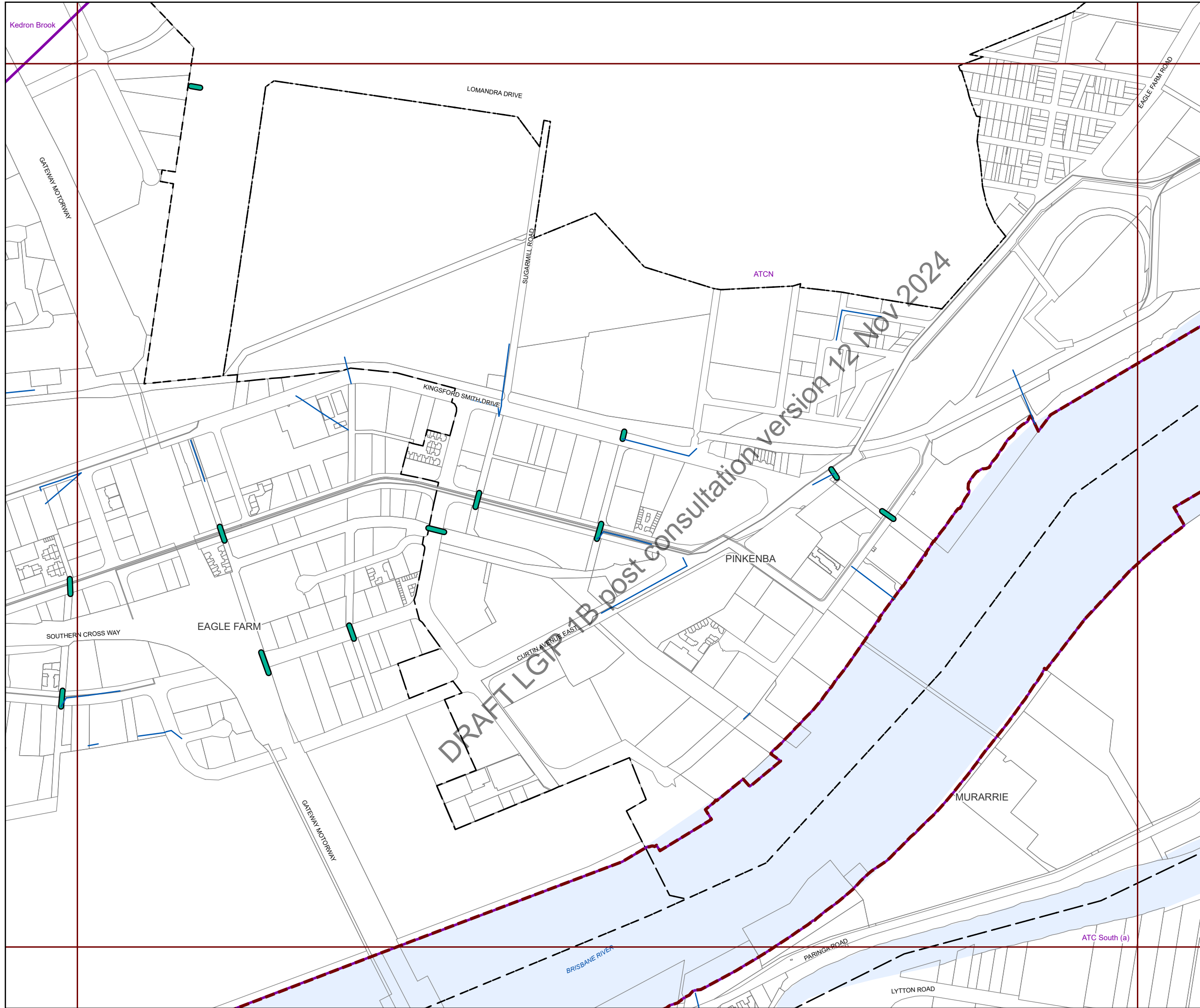
While every care is taken to ensure the accuracy of this data, the Brisbane City Council and the copyright owners, in permitting the use of this data, make no representations or warranties about its accuracy, reliability, completeness or suitability for any particular purpose and disclaims all responsibility and all liability (including without limitation, liability in negligence) for all expenses, losses, damages (including indirect or consequential damage) and costs which you might incur as a result of the data being inaccurate or incomplete in any way and for any reason.

© The State of Queensland (Department of Resources) (2021)
 © Brisbane City Council (2022)

Projection: Map Grid of Australia, Zone 56
 Horizontal Datum: Geocentric Datum of Australia 1994

Approximate Scale @ A3 1:20,000





Future infrastructure

- Backflow prevention device
- Wetland
- Pipe - new
- Pipe - relief
- Natural channel
- Bioretention swale
- Culvert
- SQID
- Concrete lined channel
- Land acquisition - waterway corridor
- Natural channel
- Rehabilitation

Existing infrastructure

- Pipe
- Culvert
- SQID
- Natural channel
- Land acquisition
- Natural channel
- Rehabilitation
- SQID

Boundaries

- Suburb boundaries
- Priority infrastructure area
- Stormwater service catchments
- Property boundaries (June 2021)
- Individual network map boundaries
- Waterways

NOTES

This map is notional only and should not be used for interpreting City Plan provisions relating to specific sites. To properly interpret the maps, the planning scheme must be referred to.

As adopted by Council, effective as of XXth XXXX 202X.

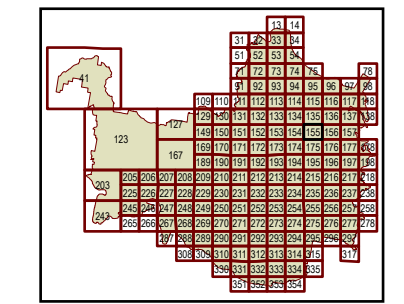
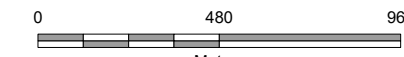
Based on Cadastral Data provided with the permission of the Department of Resources.

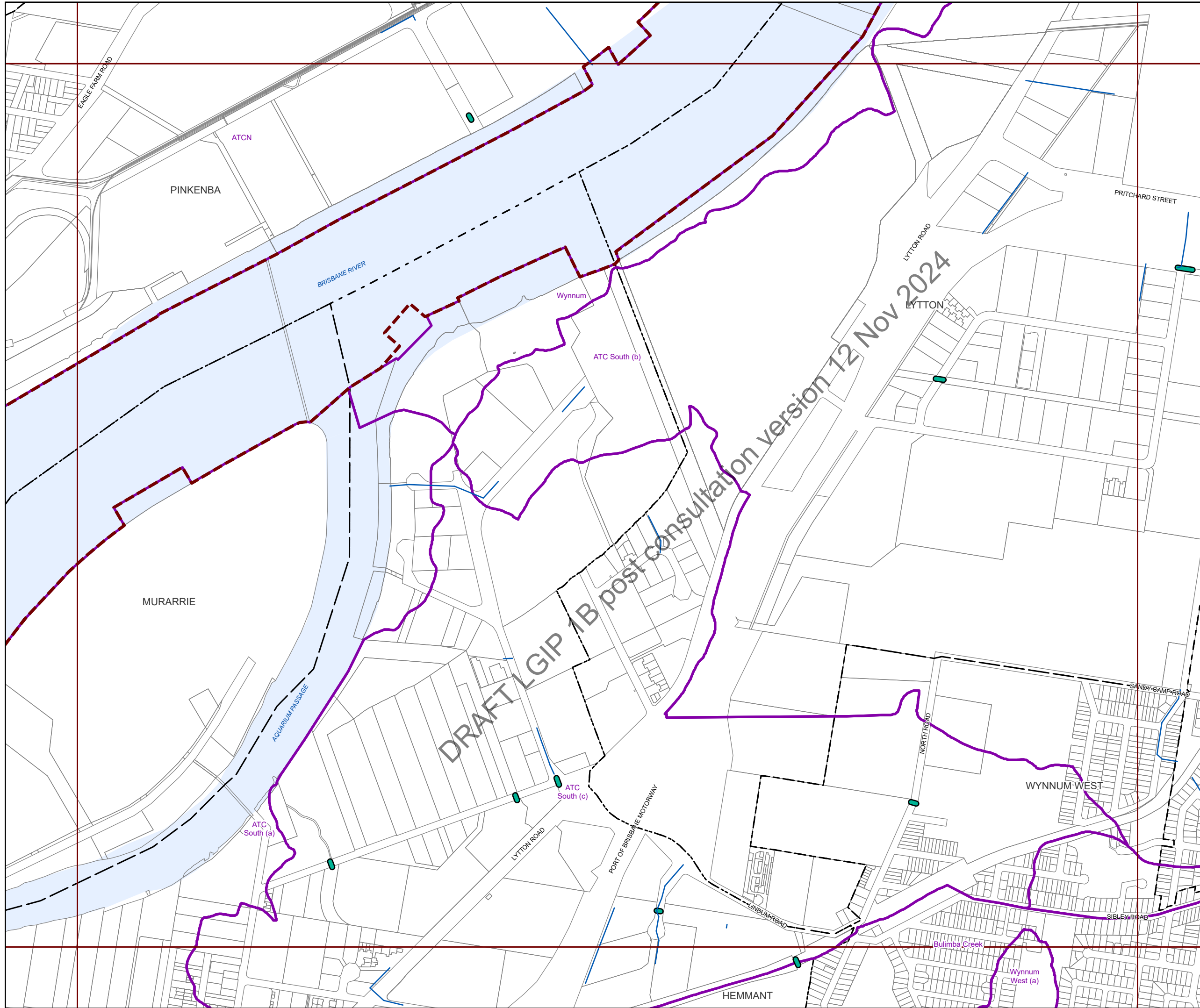
While every care is taken to ensure the accuracy of this data, the Brisbane City Council and the copyright owners, in permitting the use of this data, make no representations or warranties about its accuracy, reliability, completeness or suitability for any particular purpose and disclaims all responsibility and all liability (including without limitation, liability in negligence) for all expenses, losses, damages (including indirect or consequential damage) and costs which you might incur as a result of the data being inaccurate or incomplete in any way and for any reason.

© The State of Queensland (Department of Resources) (2021)
 © Brisbane City Council (2022)

Projection: Map Grid of Australia, Zone 56
 Horizontal Datum: Geocentric Datum of Australia 1994

Approximate Scale @ A3 1:20,000





Future infrastructure

- Backflow prevention device
- Wetland
- Pipe - new
- Pipe - relief
- Natural channel
- Bioretention swale
- Culvert
- SQID
- Concrete lined channel
- Land acquisition - waterway corridor
- Natural channel
- Rehabilitation

Existing infrastructure

- Pipe
- Culvert
- SQID
- Natural channel
- Land acquisition
- Natural channel
- Rehabilitation
- SQID

Boundaries

- Suburb boundaries
- Priority infrastructure area
- Stormwater service catchments
- Property boundaries (June 2021)
- Individual network map boundaries
- Waterways

NOTES
 This map is notional only and should not be used for interpreting City Plan provisions relating to specific sites. To properly interpret the maps, the planning scheme must be referred to.

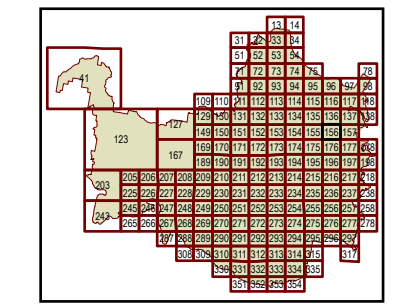
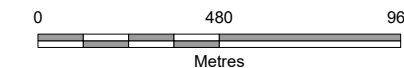
As adopted by Council, effective as of XXth XXXX 202X.
 Based on Cadastral Data provided with the permission of the Department of Resources.

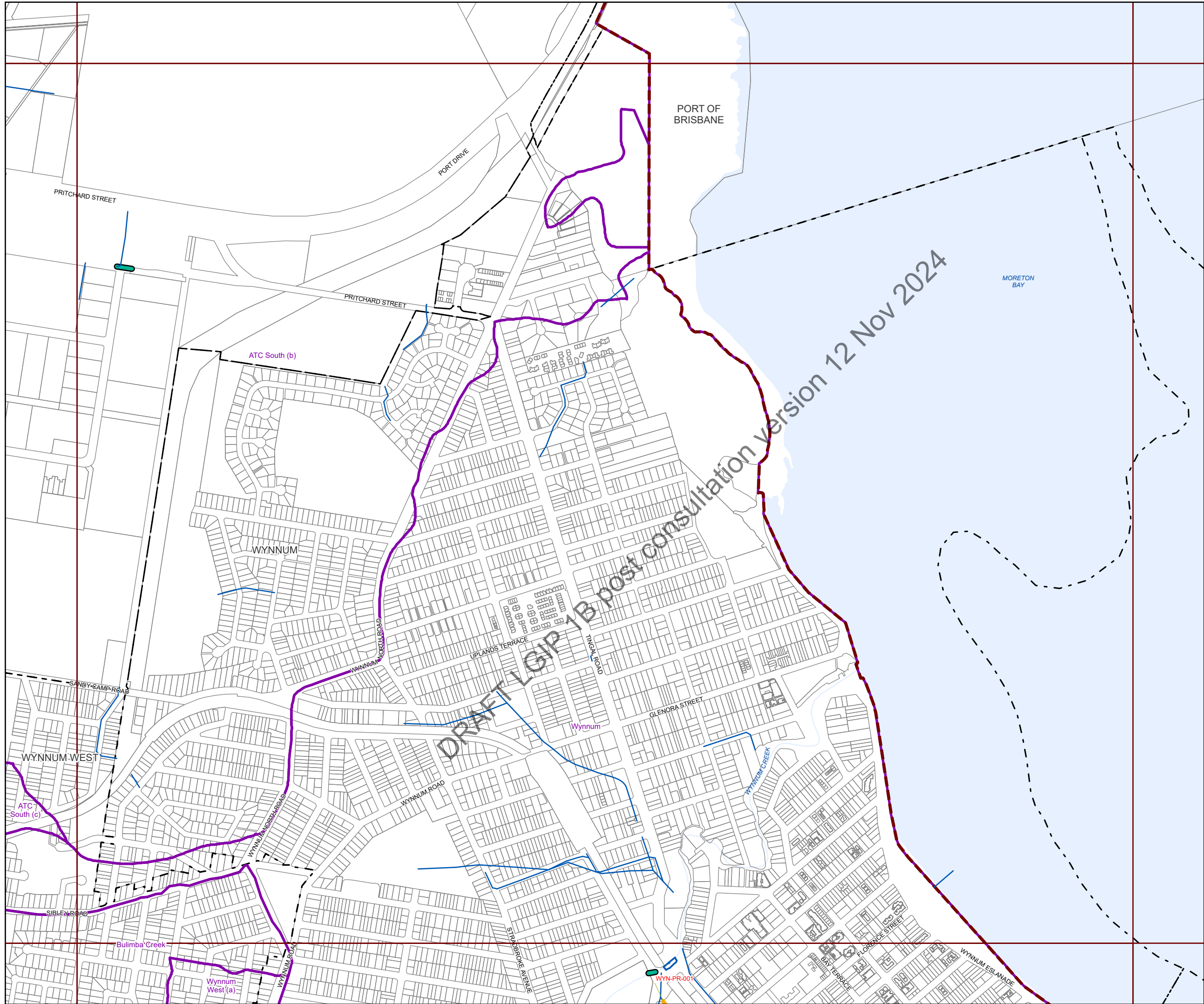
While every care is taken to ensure the accuracy of this data, the Brisbane City Council and the copyright owners, in permitting the use of this data, make no representations or warranties about its accuracy, reliability, completeness or suitability for any particular purpose and disclaims all responsibility and all liability (including without limitation, liability in negligence) for all expenses, losses, damages (including indirect or consequential damage) and costs which you might incur as a result of the data being inaccurate or incomplete in any way and for any reason.

© The State of Queensland (Department of Resources) (2021)
 © Brisbane City Council (2022)

Projection: Map Grid of Australia, Zone 56
 Horizontal Datum: Geocentric Datum of Australia 1994

Approximate Scale @ A3 1:20,000





Future infrastructure

- Backflow prevention device
- Wetland
- Pipe - new
- Pipe - relief
- Natural channel
- Bioretention swale
- Culvert
- SQID
- Concrete lined channel
- Land acquisition - waterway corridor
- Natural channel
- Rehabilitation

Existing infrastructure

- Pipe
- Culvert
- SQID
- Natural channel
- Land acquisition
- Natural channel
- Rehabilitation
- SQID

Boundaries

- Suburb boundaries
- Priority infrastructure area
- Stormwater service catchments
- Property boundaries (June 2021)
- Individual network map boundaries
- Waterways

NOTES

This map is notional only and should not be used for interpreting City Plan provisions relating to specific sites. To properly interpret the maps, the planning scheme must be referred to.

As adopted by Council, effective as of XXth XXXX 202X.

Based on Cadastral Data provided with the permission of the Department of Resources.

While every care is taken to ensure the accuracy of this data, the Brisbane City Council and the copyright owners, in permitting the use of this data, make no representations or warranties about its accuracy, reliability, completeness or suitability for any particular purpose and disclaims all responsibility and all liability (including without limitation, liability in negligence) for all expenses, losses, damages (including indirect or consequential damage) and costs which you might incur as a result of the data being inaccurate or incomplete in any way and for any reason.

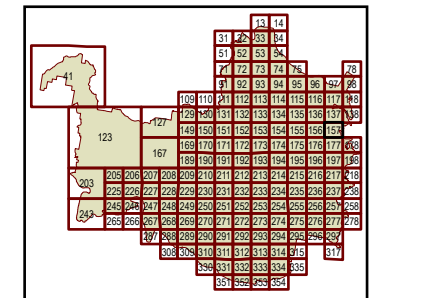
© The State of Queensland (Department of Resources) (2021)
© Brisbane City Council (2022)

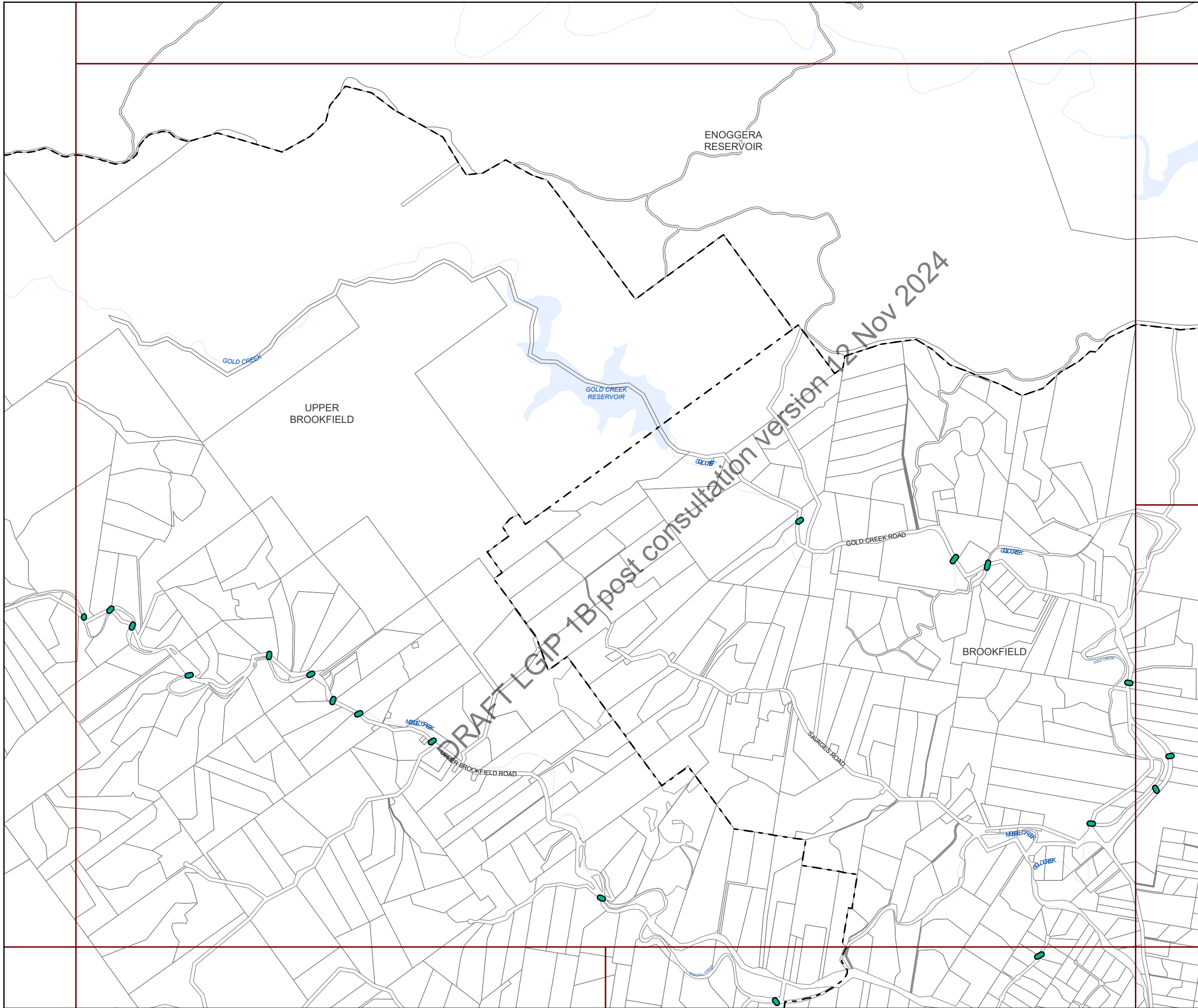
Projection: Map Grid of Australia, Zone 56
Horizontal Datum: Geocentric Datum of Australia 1994

Approximate Scale @ A3 1:20,000

0 480 960

Metres





Future infrastructure

- Backflow prevention device
- Wetland
- Pipe - new
- Pipe - relief
- Natural channel
- Bioretention swale
- Culvert
- SQID
- Concrete lined channel
- Land acquisition - waterway corridor
- Natural channel
- Rehabilitation

Existing infrastructure

- Pipe
- Culvert
- SQID
- Natural channel
- Land acquisition
- Natural channel
- Rehabilitation
- SQID

Boundaries

- Suburb boundaries
- Priority infrastructure area
- Stormwater service catchments
- Property boundaries (June 2021)
- Individual network map boundaries
- Waterways

NOTES
 This map is notional only and should not be used for interpreting City Plan provisions relating to specific sites. To properly interpret the maps, the planning scheme must be referred to.

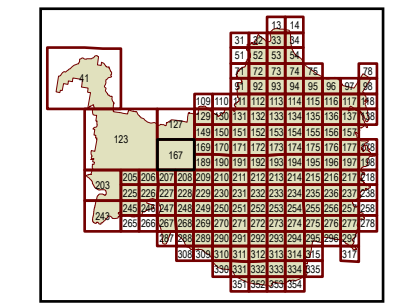
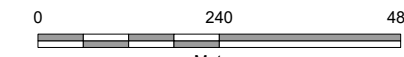
As adopted by Council, effective as of XXth XXXX 202X.
 Based on Cadastral Data provided with the permission of the Department of Resources.

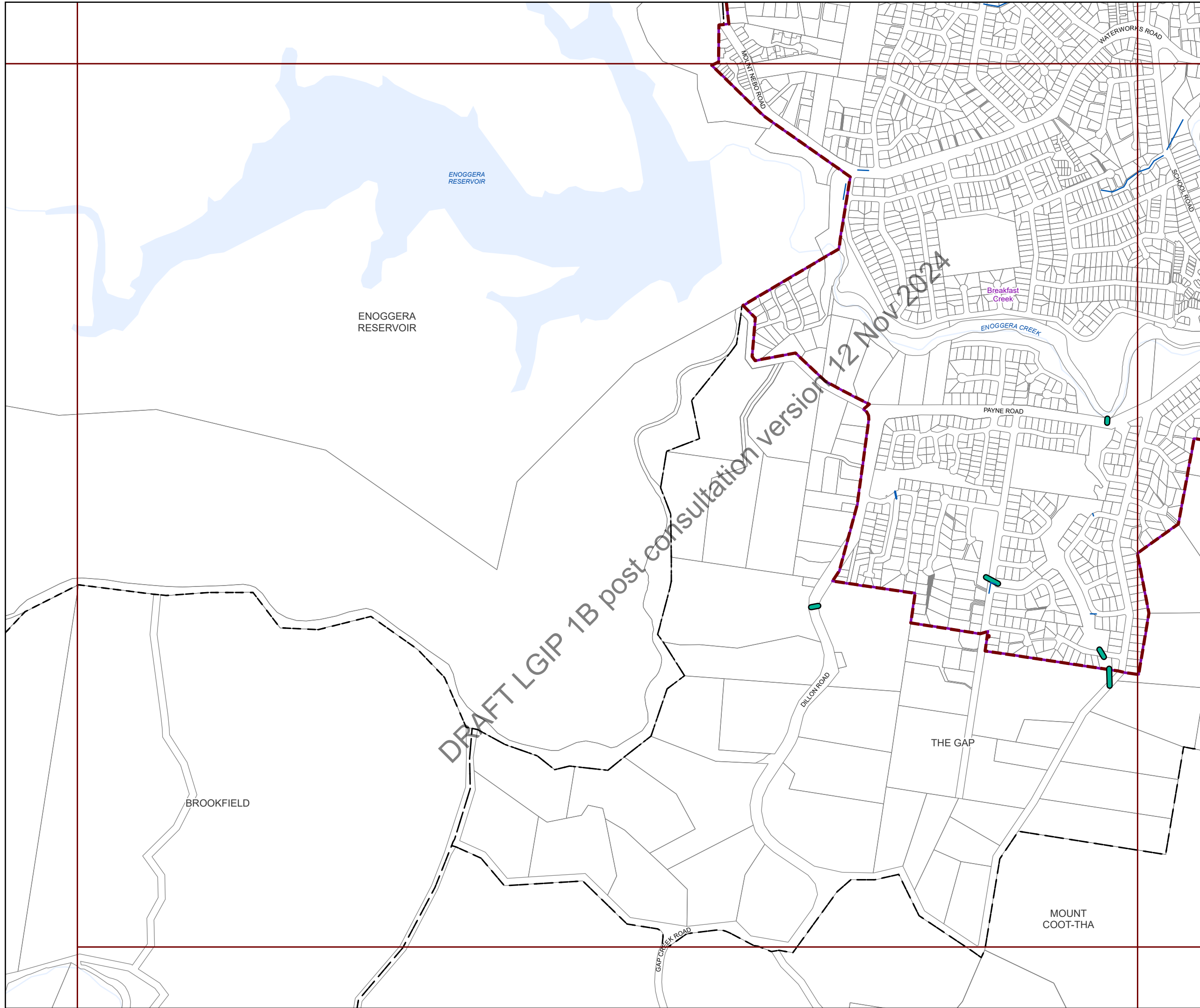
While every care is taken to ensure the accuracy of this data, the Brisbane City Council and the copyright owners, in permitting the use of this data, make no representations or warranties about its accuracy, reliability, completeness or suitability for any particular purpose and disclaims all responsibility and all liability (including without limitation, liability in negligence) for all expenses, losses, damages (including indirect or consequential damage) and costs which you might incur as a result of the data being inaccurate or incomplete in any way and for any reason.

© The State of Queensland (Department of Resources) (2021)
 © Brisbane City Council (2022)

Projection: Map Grid of Australia, Zone 56
 Horizontal Datum: Geocentric Datum of Australia 1994

Approximate Scale @ A3 1:10,000





Future infrastructure

- Backflow prevention device
- Wetland
- Pipe - new
- Pipe - relief
- Natural channel
- Bioretention swale
- Culvert
- SQID
- Concrete lined channel
- Land acquisition - waterway corridor
- Natural channel
- Rehabilitation

Existing infrastructure

- Pipe
- Culvert
- SQID
- Natural channel
- Land acquisition
- Natural channel
- Rehabilitation
- SQID

Boundaries

- Suburb boundaries
- Priority infrastructure area
- Stormwater service catchments
- Property boundaries (June 2021)
- Individual network map boundaries
- Waterways

NOTES

This map is notional only and should not be used for interpreting City Plan provisions relating to specific sites. To properly interpret the maps, the planning scheme must be referred to.

As adopted by Council, effective as of XXth XXXX 202X.

Based on Cadastral Data provided with the permission of the Department of Resources.

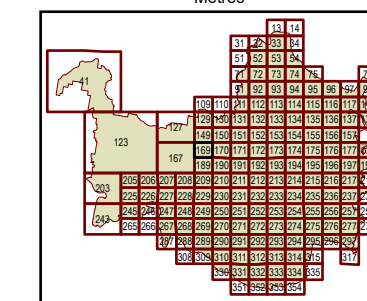
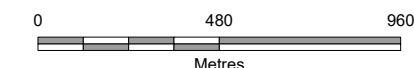
While every care is taken to ensure the accuracy of this data, the Brisbane City Council and the copyright owners, in permitting the use of this data, make no representations or warranties about its accuracy, reliability, completeness or suitability for any particular purpose and disclaims all responsibility and all liability (including without limitation, liability in negligence) for all expenses, losses, damages (including indirect or consequential damage) and costs which you might incur as a result of the data being inaccurate or incomplete in any way and for any reason.

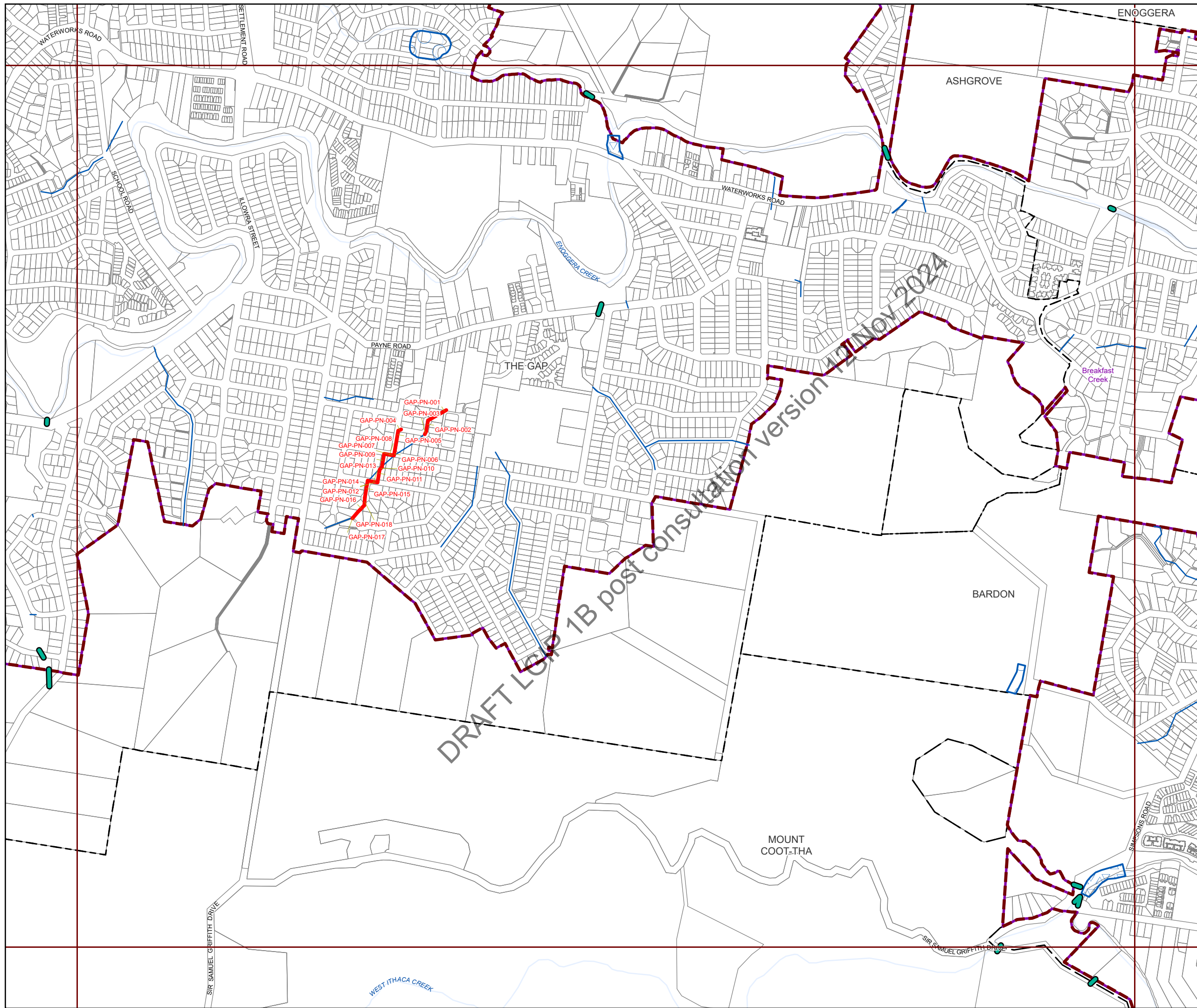
© The State of Queensland (Department of Resources) (2021)
 © Brisbane City Council (2022)



Projection: Map Grid of Australia, Zone 56
 Horizontal Datum: Geocentric Datum of Australia 1994

Approximate Scale @ A3 1:20,000





Future infrastructure

- Backflow prevention device
- Wetland
- Pipe - new
- Pipe - relief
- Natural channel
- Bioretention swale
- Culvert
- SQID
- Concrete lined channel
- Land acquisition - waterway corridor
- Natural channel
- Rehabilitation

Existing infrastructure

- Pipe
- Culvert
- SQID
- Natural channel
- Land acquisition
- Natural channel
- Rehabilitation
- SQID

Boundaries

- Suburb boundaries
- Priority infrastructure area
- Stormwater service catchments
- Property boundaries (June 2021)
- Individual network map boundaries
- Waterways

NOTES

This map is notional only and should not be used for interpreting City Plan provisions relating to specific sites. To properly interpret the maps, the planning scheme must be referred to.

As adopted by Council, effective as of XXth XXXX 202X.

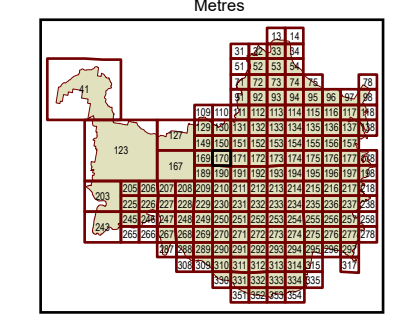
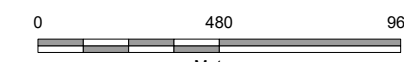
Based on Cadastral Data provided with the permission of the Department of Resources.

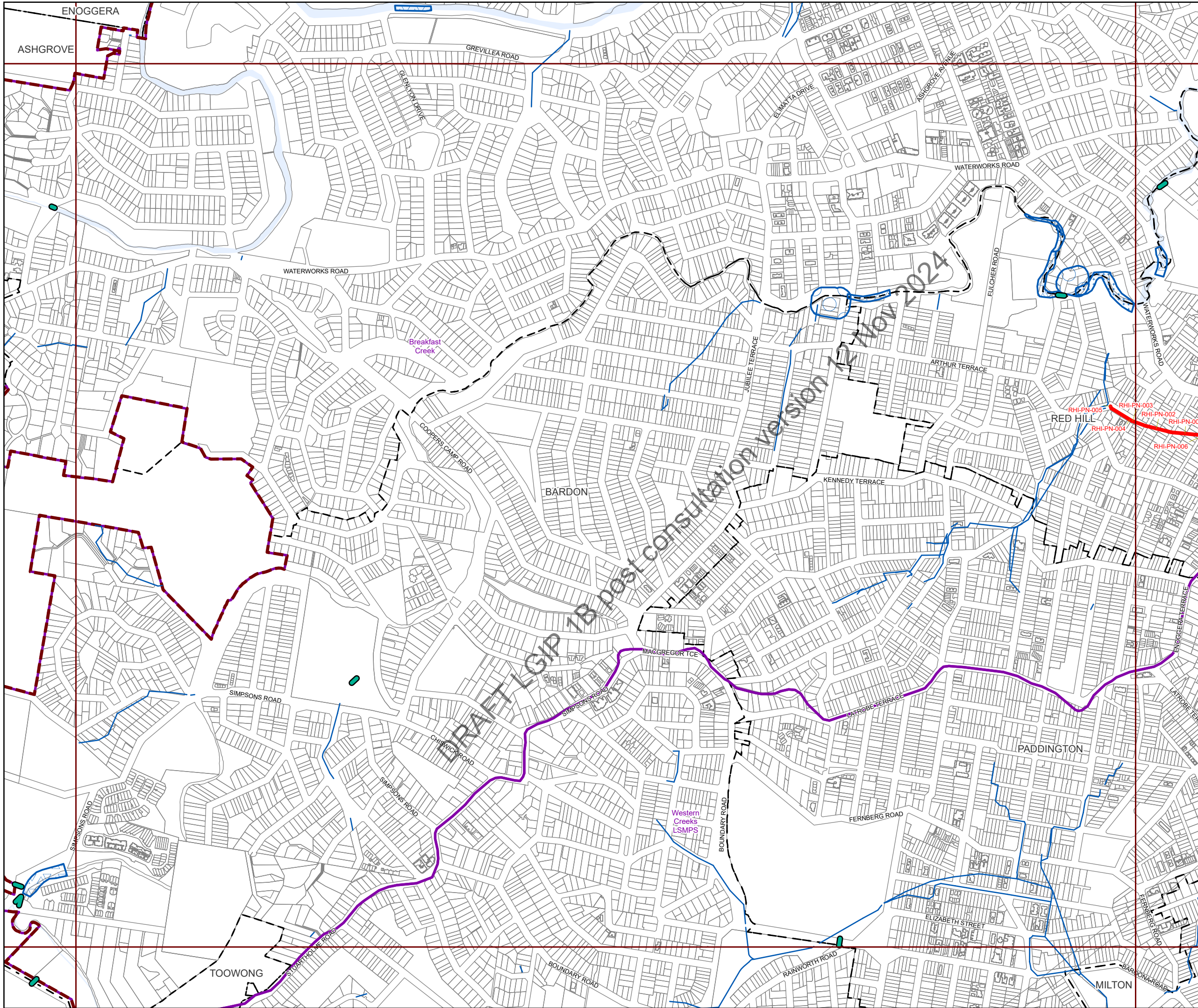
While every care is taken to ensure the accuracy of this data, the Brisbane City Council and the copyright owners, in permitting the use of this data, make no representations or warranties about its accuracy, reliability, completeness or suitability for any particular purpose and disclaims all responsibility and all liability (including without limitation, liability in negligence) for all expenses, losses, damages (including indirect or consequential damage) and costs which you might incur as a result of the data being inaccurate or incomplete in any way and for any reason.

© The State of Queensland (Department of Resources) (2021)
 © Brisbane City Council (2022)

Projection: Map Grid of Australia, Zone 56
 Horizontal Datum: Geocentric Datum of Australia 1994

Approximate Scale @ A3 1:20,000





- Future infrastructure**
- Backflow prevention device
 - Wetland
 - Pipe - new
 - Pipe - relief
 - Natural channel
 - Bioretention swale
 - Culvert
 - SQID
 - Concrete lined channel
 - Land acquisition - waterway corridor
 - Natural channel
 - Rehabilitation

- Existing infrastructure**
- Pipe
 - Culvert
 - SQID
 - Natural channel
 - Land acquisition
 - Natural channel
 - Rehabilitation
 - SQID

- Boundaries**
- Suburb boundaries
 - Priority infrastructure area
 - Stormwater service catchments
 - Property boundaries (June 2021)
 - Individual network map boundaries
 - Waterways

NOTES

This map is notional only and should not be used for interpreting City Plan provisions relating to specific sites. To properly interpret the maps, the planning scheme must be referred to.

As adopted by Council, effective as of XXth XXXX 202X.

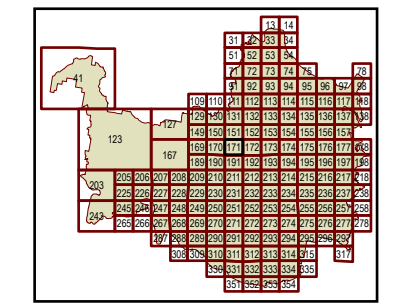
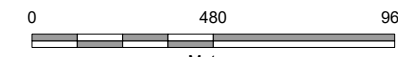
Based on Cadastral Data provided with the permission of the Department of Resources.

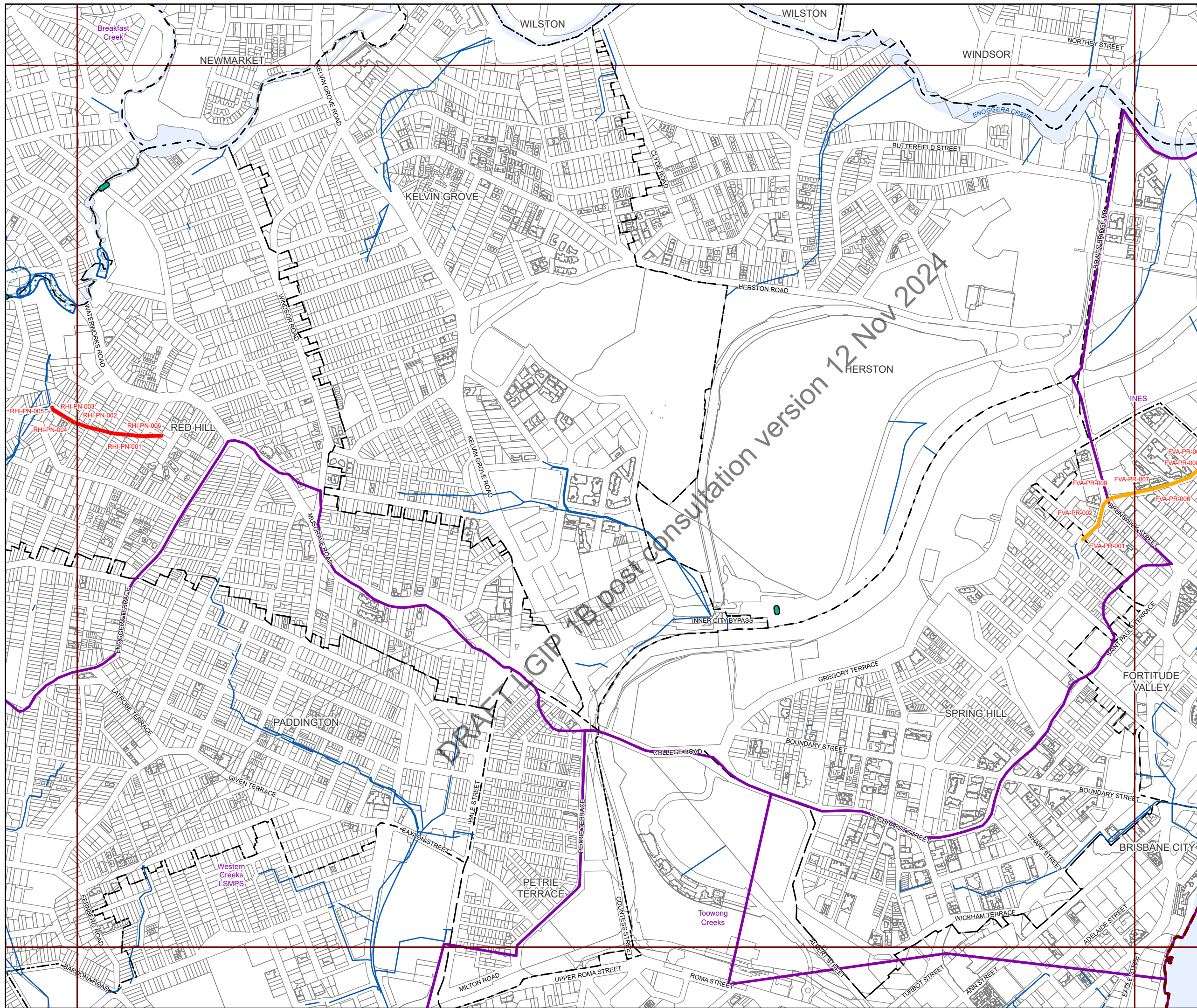
While every care is taken to ensure the accuracy of this data, the Brisbane City Council and the copyright owners, in permitting the use of this data, make no representations or warranties about its accuracy, reliability, completeness or suitability for any particular purpose and disclaims all responsibility and all liability (including without limitation, liability in negligence) for all expenses, losses, damages (including indirect or consequential damage) and costs which you might incur as a result of the data being inaccurate or incomplete in any way and for any reason.

© The State of Queensland (Department of Resources) (2021)
 © Brisbane City Council (2022)

Projection: Map Grid of Australia, Zone 56
 Horizontal Datum: Geocentric Datum of Australia 1994

Approximate Scale @ A3 1:20,000





Future infrastructure

- Backflow prevention device
- Wetland
- Pipe - new
- Pipe - relief
- Natural channel
- Bioretention swale
- Culvert
- SQID
- Concrete lined channel
- Land acquisition - waterway corridor
- Natural channel
- Rehabilitation

Existing infrastructure

- Pipe
- Culvert
- SQID
- Natural channel
- Land acquisition
- Natural channel
- Rehabilitation
- SQID

Boundaries

- Suburb boundaries
- Priority infrastructure area
- Stormwater service catchments
- Property boundaries (June 2021)
- Individual network map boundaries
- Waterways

NOTES
 This map is notional only and should not be used for interpreting City Plan provisions relating to specific sites. To properly interpret the maps, the planning scheme must be referred to.

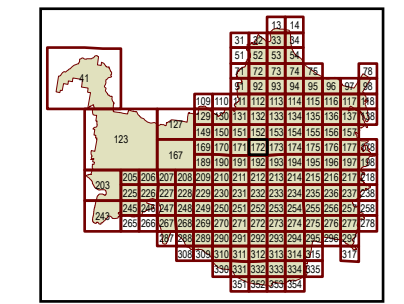
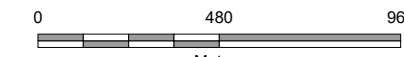
As adopted by Council, effective as of XXth XXXX 202X.
 Based on Cadastral Data provided with the permission of the Department of Resources.

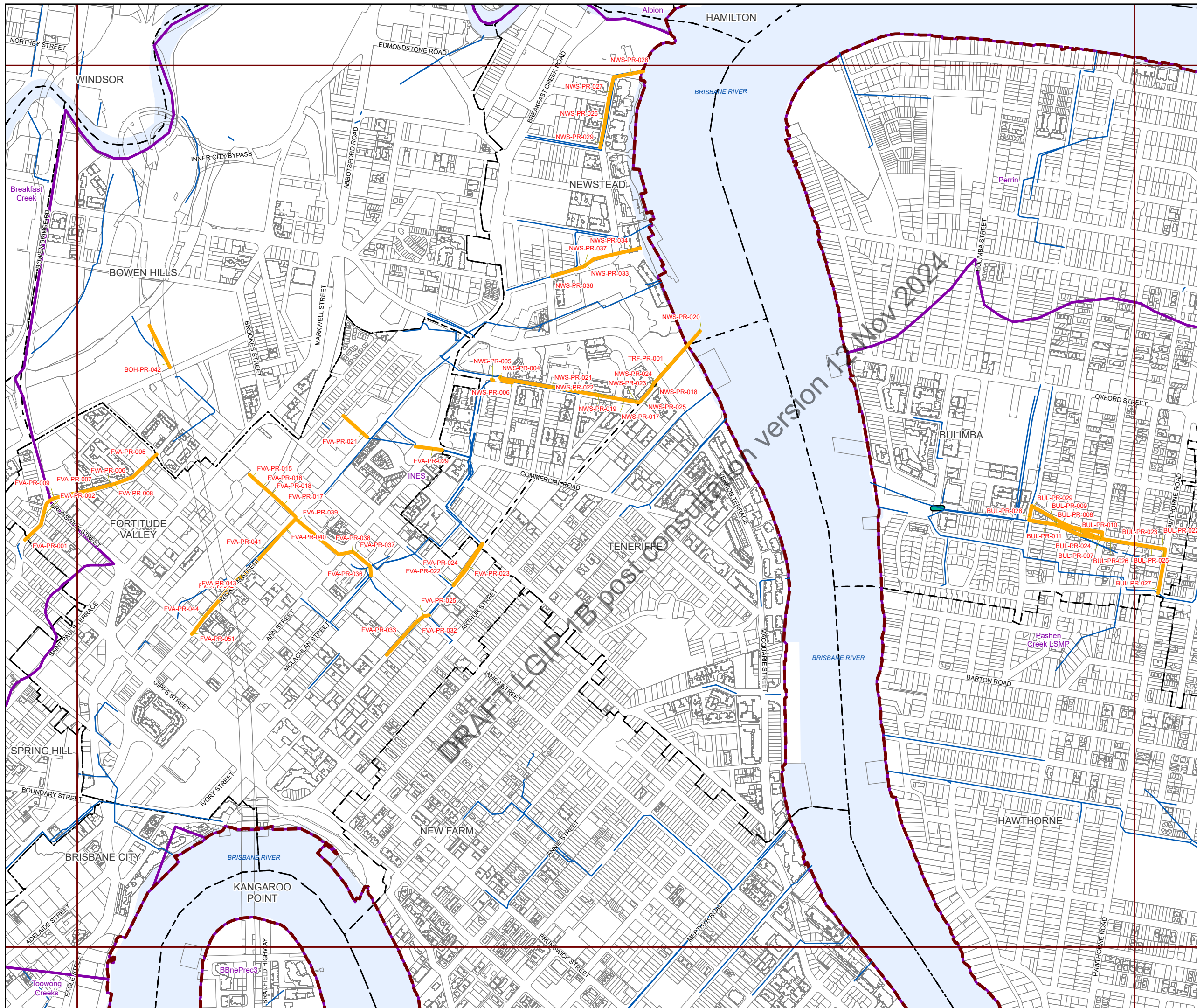
While every care is taken to ensure the accuracy of this data, the Brisbane City Council and the copyright owners, in permitting the use of this data, make no representations or warranties about its accuracy, reliability, completeness or suitability for any particular purpose and disclaims all responsibility and all liability (including without limitation, liability in negligence) for all expenses, losses, damages (including indirect or consequential damage) and costs which you might incur as a result of the data being inaccurate or incomplete in any way and for any reason.

© The State of Queensland (Department of Resources) (2021)
 © Brisbane City Council (2022)

Projection: Map Grid of Australia, Zone 56
 Horizontal Datum: Geocentric Datum of Australia 1994

Approximate Scale @ A3 1:20,000





Future infrastructure

- Backflow prevention device
- Wetland
- Pipe - new
- Pipe - relief
- Natural channel
- Bioretention swale
- Culvert
- SQID
- Concrete lined channel
- Land acquisition - waterway corridor
- Natural channel
- Rehabilitation

Existing infrastructure

- Pipe
- Culvert
- SQID
- Natural channel
- Land acquisition
- Natural channel
- Rehabilitation
- SQID

Boundaries

- Suburb boundaries
- Priority infrastructure area
- Stormwater service catchments
- Property boundaries (June 2021)
- Individual network map boundaries
- Waterways

NOTES
 This map is notional only and should not be used for interpreting City Plan provisions relating to specific sites. To properly interpret the maps, the planning scheme must be referred to.

As adopted by Council, effective as of XXth XXXX 202X.

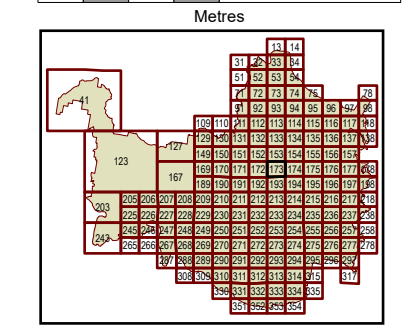
Based on Cadastral Data provided with the permission of the Department of Resources.

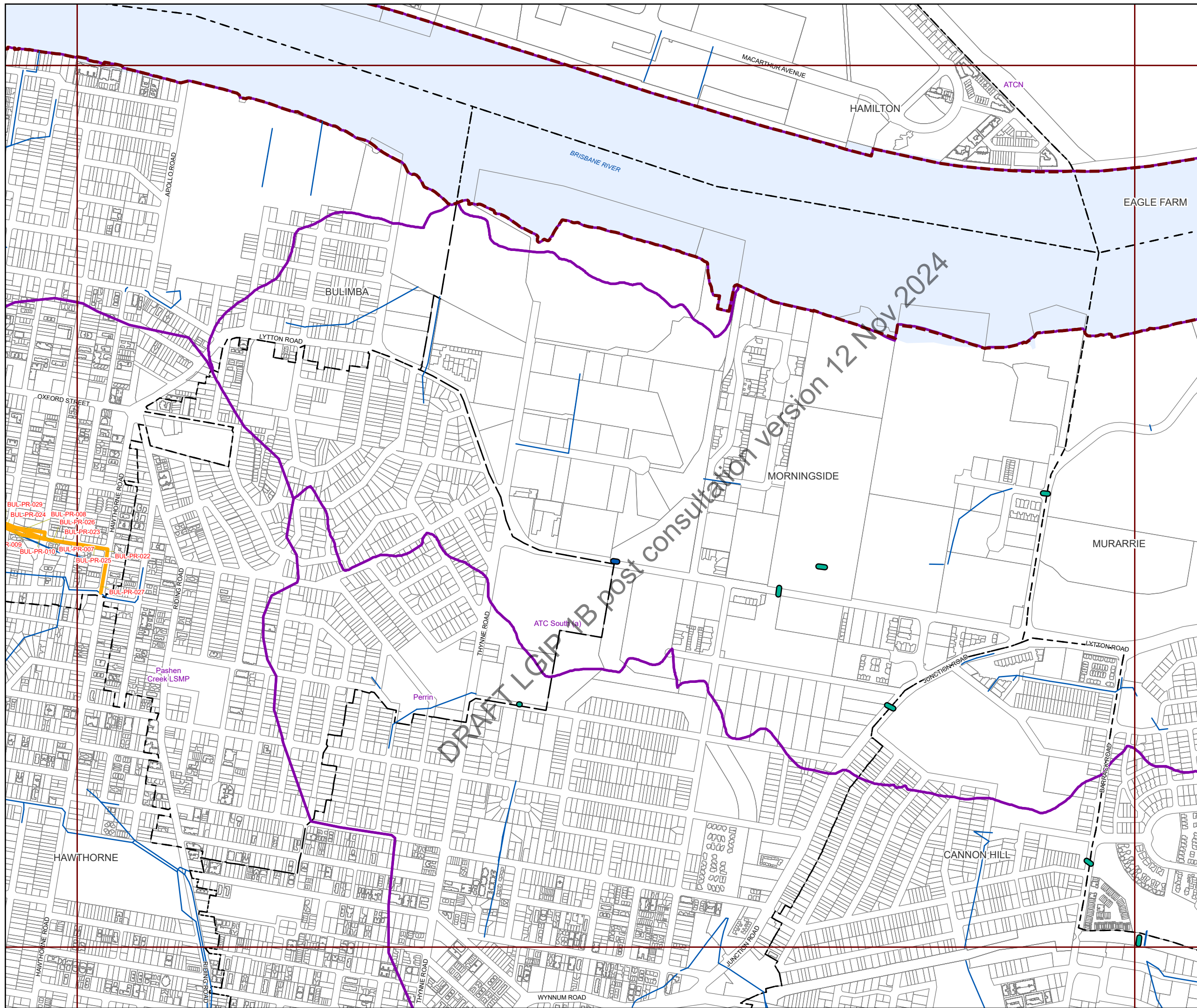
While every care is taken to ensure the accuracy of this data, the Brisbane City Council and the copyright owners, in permitting the use of this data, make no representations or warranties about its accuracy, reliability, completeness or suitability for any particular purpose and disclaims all responsibility and all liability (including without limitation, liability in negligence) for all expenses, losses, damages (including indirect or consequential damage) and costs which you might incur as a result of the data being inaccurate or incomplete in any way and for any reason.

© The State of Queensland (Department of Resources) (2021)
 © Brisbane City Council (2022)

Projection: Map Grid of Australia, Zone 56
 Horizontal Datum: Geocentric Datum of Australia 1994

Approximate Scale @ A3 1:20,000





Future infrastructure

- Backflow prevention device
- Wetland
- Pipe - new
- Pipe - relief
- Natural channel
- Bioretention swale
- Culvert
- SQID
- Concrete lined channel
- Land acquisition - waterway corridor
- Natural channel
- Rehabilitation

Existing infrastructure

- Pipe
- Culvert
- SQID
- Natural channel
- Land acquisition
- Natural channel
- Rehabilitation
- SQID

Boundaries

- Suburb boundaries
- Priority infrastructure area
- Stormwater service catchments
- Property boundaries (June 2021)
- Individual network map boundaries
- Waterways

NOTES

This map is notional only and should not be used for interpreting City Plan provisions relating to specific sites. To properly interpret the maps, the planning scheme must be referred to.

As adopted by Council, effective as of XXth XXXX 202X.

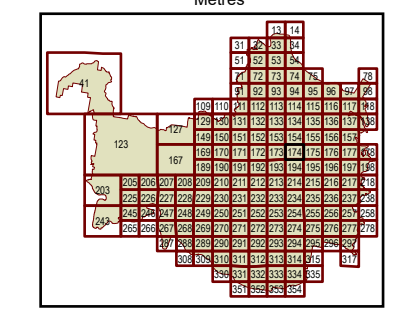
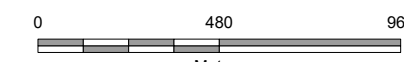
Based on Cadastral Data provided with the permission of the Department of Resources.

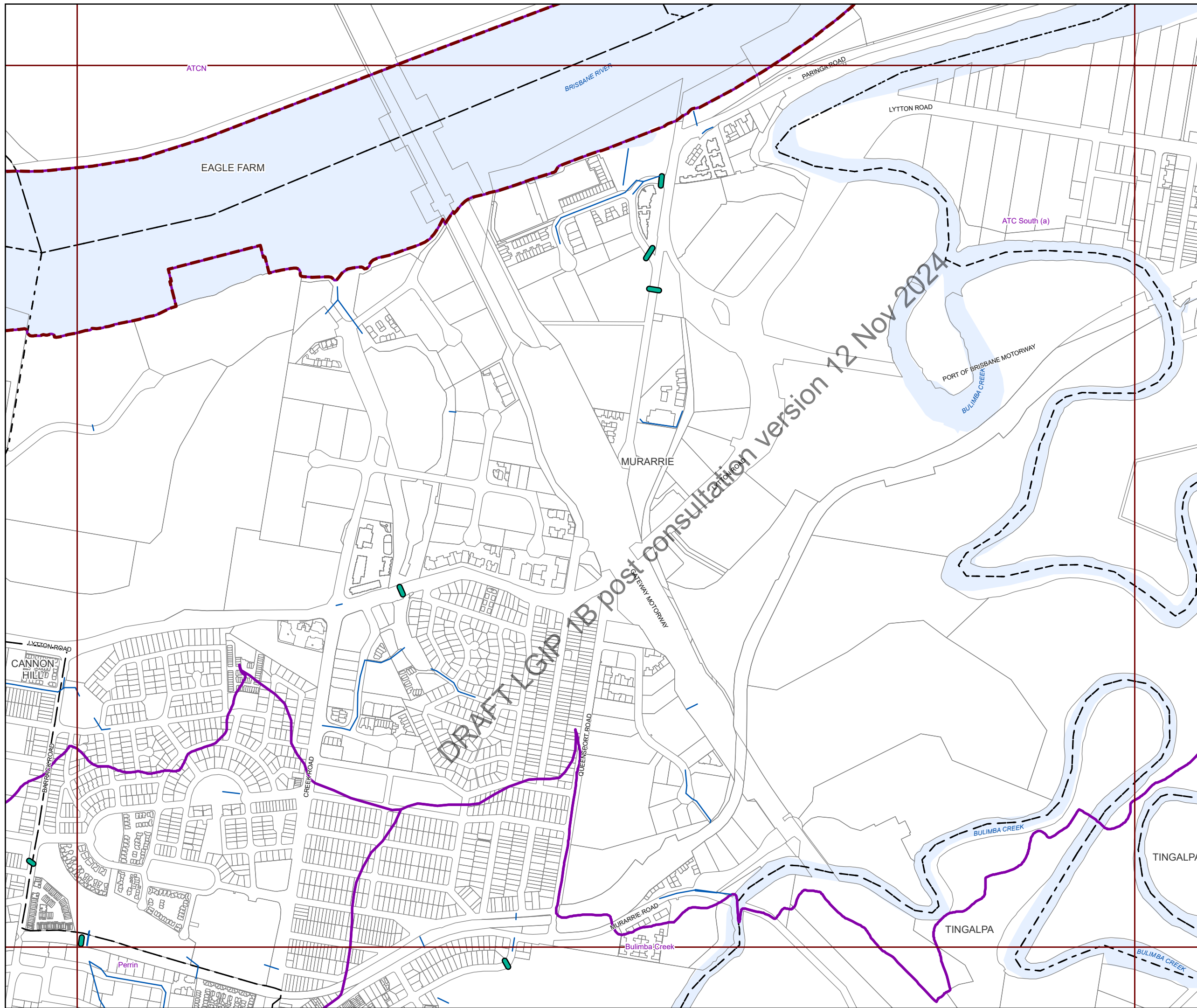
While every care is taken to ensure the accuracy of this data, the Brisbane City Council and the copyright owners, in permitting the use of this data, make no representations or warranties about its accuracy, reliability, completeness or suitability for any particular purpose and disclaims all responsibility and all liability (including without limitation, liability in negligence) for all expenses, losses, damages (including indirect or consequential damage) and costs which you might incur as a result of the data being inaccurate or incomplete in any way and for any reason.

© The State of Queensland (Department of Resources) (2021)
 © Brisbane City Council (2022)

Projection: Map Grid of Australia, Zone 56
 Horizontal Datum: Geocentric Datum of Australia 1994

Approximate Scale @ A3 1:20,000





Future infrastructure

- Backflow prevention device
- Wetland
- Pipe - new
- Pipe - relief
- Natural channel
- Bioretention swale
- Culvert
- SQID
- Concrete lined channel
- Land acquisition - waterway corridor
- Natural channel
- Rehabilitation

Existing infrastructure

- Pipe
- Culvert
- SQID
- Natural channel
- Land acquisition
- Natural channel
- Rehabilitation
- SQID

Boundaries

- Suburb boundaries
- Priority infrastructure area
- Stormwater service catchments
- Property boundaries (June 2021)
- Individual network map boundaries
- Waterways

NOTES

This map is notional only and should not be used for interpreting City Plan provisions relating to specific sites. To properly interpret the maps, the planning scheme must be referred to.

As adopted by Council, effective as of XXth XXXX 202X.

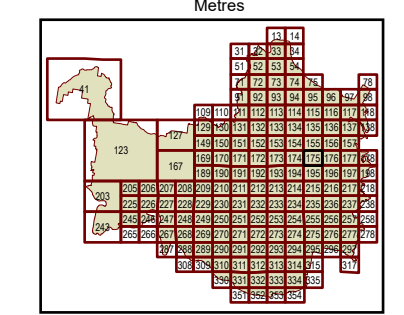
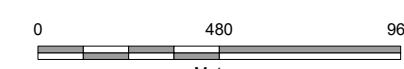
Based on Cadastral Data provided with the permission of the Department of Resources.

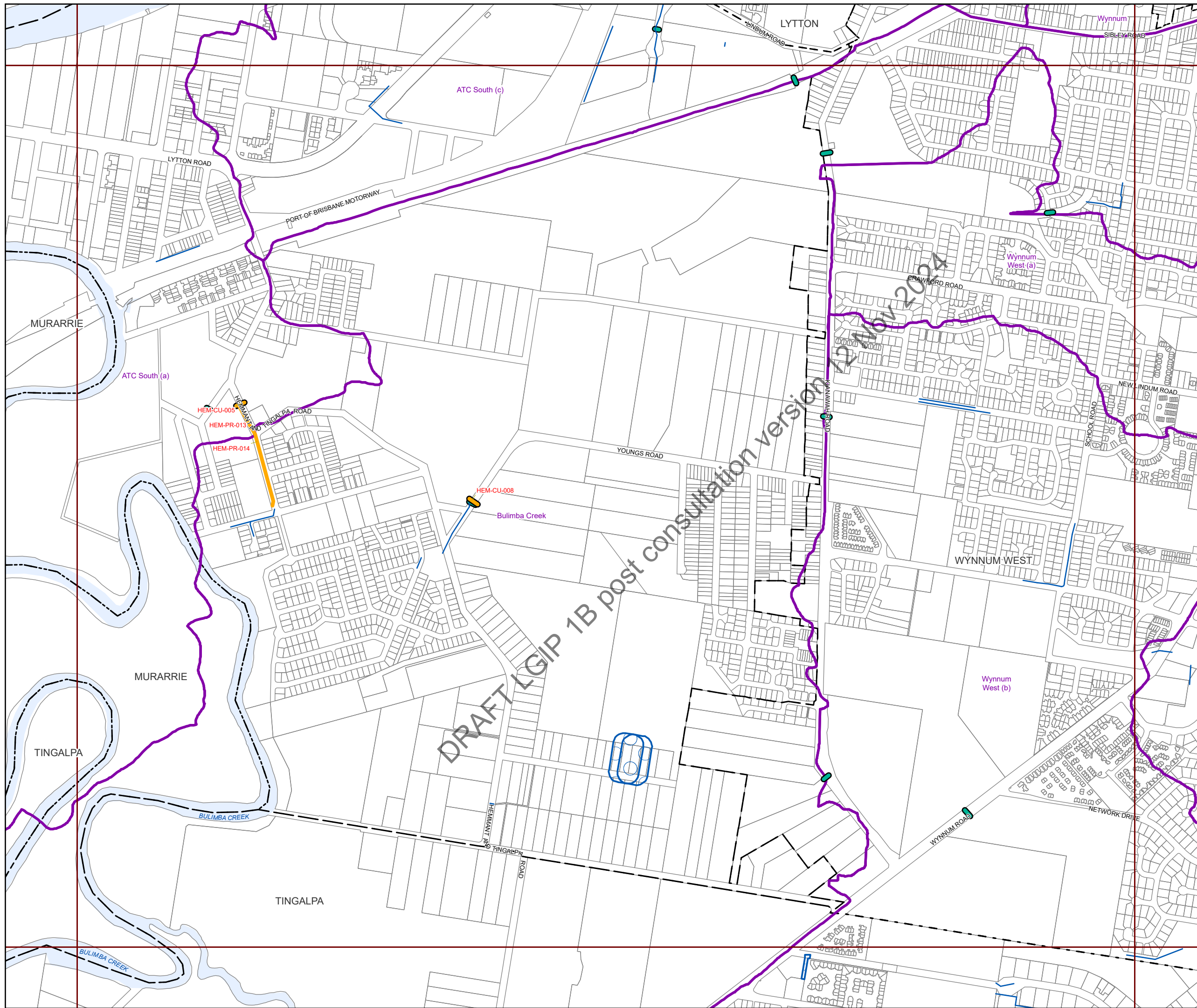
While every care is taken to ensure the accuracy of this data, the Brisbane City Council and the copyright owners, in permitting the use of this data, make no representations or warranties about its accuracy, reliability, completeness or suitability for any particular purpose and disclaims all responsibility and all liability (including without limitation, liability in negligence) for all expenses, losses, damages (including indirect or consequential damage) and costs which you might incur as a result of the data being inaccurate or incomplete in any way and for any reason.

© The State of Queensland (Department of Resources) (2021)
 © Brisbane City Council (2022)

Projection: Map Grid of Australia, Zone 56
 Horizontal Datum: Geocentric Datum of Australia 1994

Approximate Scale @ A3 1:20,000





Future infrastructure

- Backflow prevention device
- Wetland
- Pipe - new
- Pipe - relief
- Natural channel
- Bioretention swale
- Culvert
- SQID
- Concrete lined channel
- Land acquisition - waterway corridor
- Natural channel
- Rehabilitation

Existing infrastructure

- Pipe
- Culvert
- SQID
- Natural channel
- Land acquisition
- Natural channel
- Rehabilitation
- SQID

Boundaries

- Suburb boundaries
- Priority infrastructure area
- Stormwater service catchments
- Property boundaries (June 2021)
- Individual network map boundaries
- Waterways

NOTES

This map is notional only and should not be used for interpreting City Plan provisions relating to specific sites. To properly interpret the maps, the planning scheme must be referred to.

As adopted by Council, effective as of XXth XXXX 202X.

Based on Cadastral Data provided with the permission of the Department of Resources.

While every care is taken to ensure the accuracy of this data, the Brisbane City Council and the copyright owners, in permitting the use of this data, make no representations or warranties about its accuracy, reliability, completeness or suitability for any particular purpose and disclaims all responsibility and all liability (including without limitation, liability in negligence) for all expenses, losses, damages (including indirect or consequential damage) and costs which you might incur as a result of the data being inaccurate or incomplete in any way and for any reason.

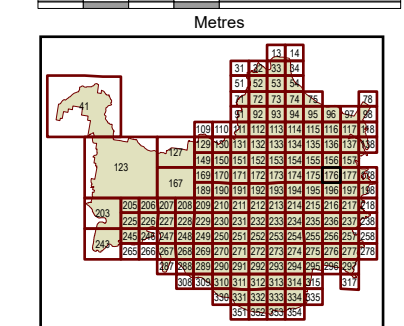
© The State of Queensland (Department of Resources) (2021)
 © Brisbane City Council (2022)

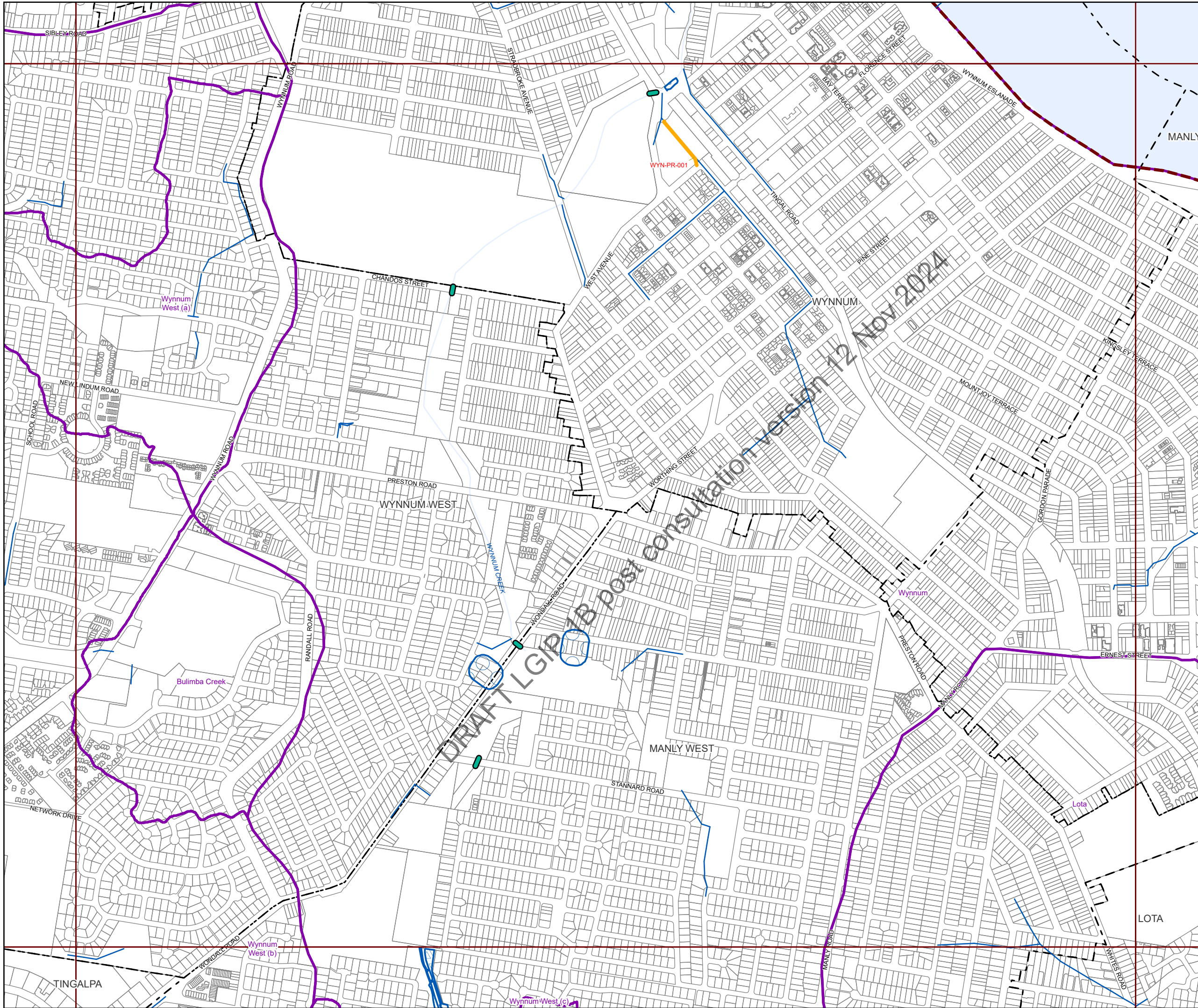


Projection: Map Grid of Australia, Zone 56
 Horizontal Datum: Geocentric Datum of Australia 1994

Approximate Scale @ A3 1:20,000

0 480 960





Future infrastructure

- Backflow prevention device
- Wetland
- Pipe - new
- Pipe - relief
- Natural channel
- Bioretention swale
- Culvert
- SQID
- Concrete lined channel
- Land acquisition - waterway corridor
- Natural channel
- Rehabilitation

Existing infrastructure

- Pipe
- Culvert
- SQID
- Natural channel
- Land acquisition
- Natural channel
- Rehabilitation
- SQID

Boundaries

- Suburb boundaries
- Priority infrastructure area
- Stormwater service catchments
- Property boundaries (June 2021)
- Individual network map boundaries
- Waterways

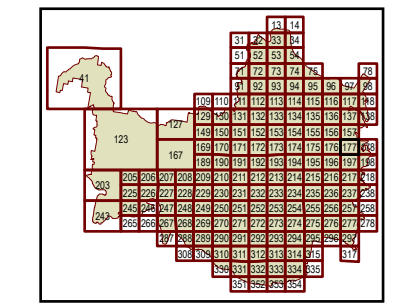
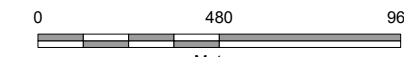
NOTES
 This map is notional only and should not be used for interpreting City Plan provisions relating to specific sites. To properly interpret the maps, the planning scheme must be referred to.
 As adopted by Council, effective as of XXth XXXX 202X.
 Based on Cadastral Data provided with the permission of the Department of Resources.

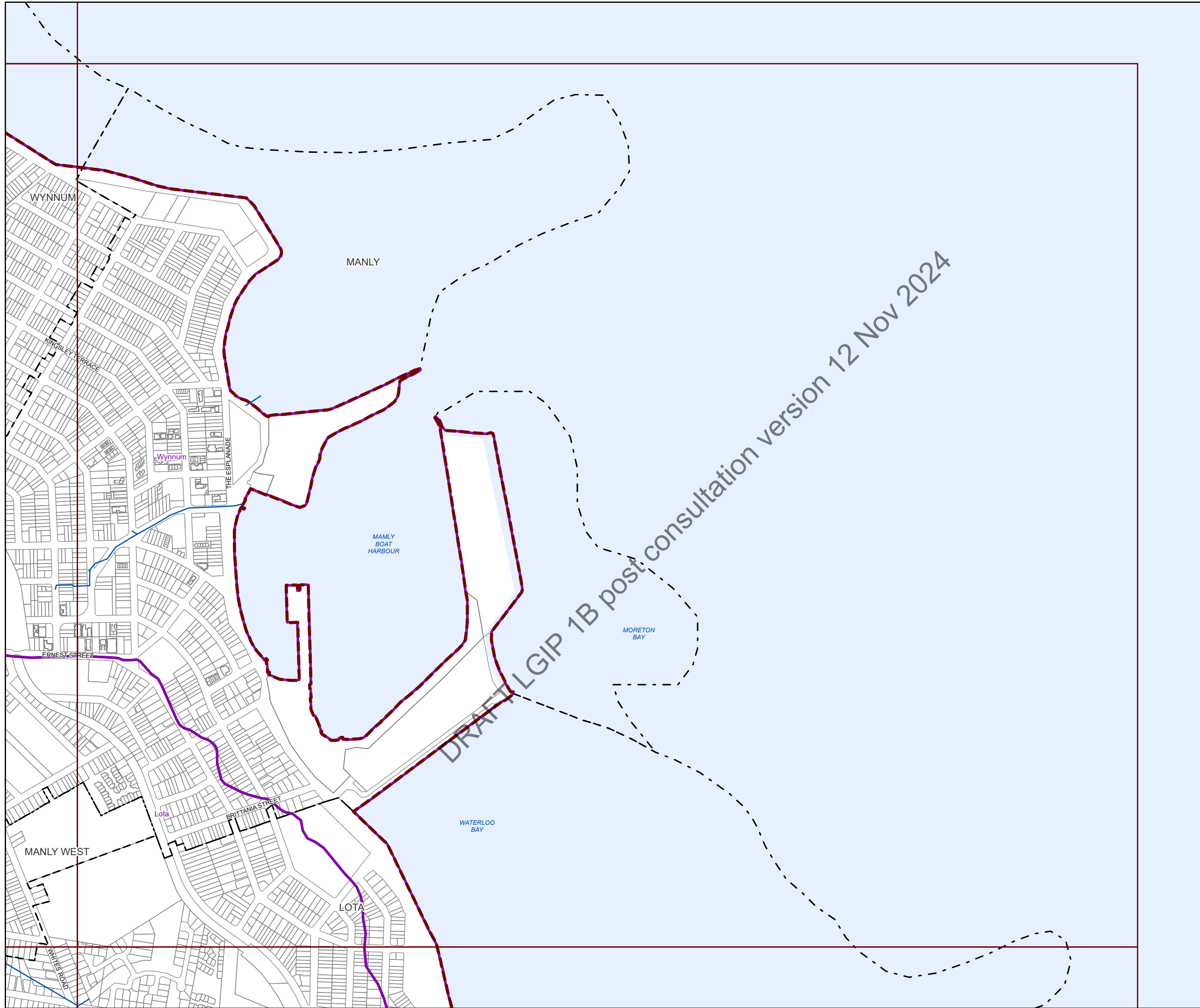
While every care is taken to ensure the accuracy of this data, the Brisbane City Council and the copyright owners, in permitting the use of this data, make no representations or warranties about its accuracy, reliability, completeness or suitability for any particular purpose and disclaims all responsibility and all liability (including without limitation, liability in negligence) for all expenses, losses, damages (including indirect or consequential damage) and costs which you might incur as a result of the data being inaccurate or incomplete in any way and for any reason.

© The State of Queensland (Department of Resources) (2021)
 © Brisbane City Council (2022)

Projection: Map Grid of Australia, Zone 56
 Horizontal Datum: Geocentric Datum of Australia 1994

Approximate Scale @ A3 1:20,000





Future infrastructure

- Backflow prevention device
- Wetland
- Pipe - new
- Pipe - relief
- Natural channel
- Bioretention swale
- Culvert
- SQID
- Concrete lined channel
- Land acquisition - waterway corridor
- Natural channel
- Rehabilitation

Existing infrastructure

- Pipe
- Culvert
- SQID
- Natural channel
- Land acquisition
- Natural channel
- Rehabilitation
- SQID

Boundaries

- Suburb boundaries
- Priority infrastructure area
- Stormwater service catchments
- Property boundaries (June 2021)
- Individual network map boundaries
- Waterways

NOTES

This map is notional only and should not be used for interpreting City Plan provisions relating to specific sites. To properly interpret the maps, the planning scheme must be referred to.

As adopted by Council, effective as of XXth XXXX 202X.

Based on Cadastral Data provided with the permission of the Department of Resources.

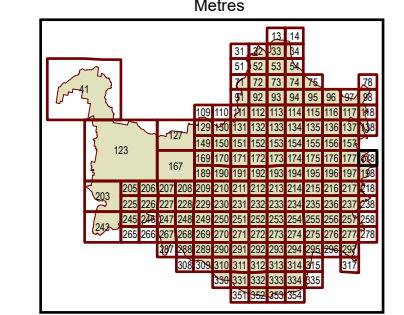
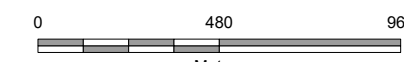
While every care is taken to ensure the accuracy of this data, the Brisbane City Council and the copyright owners, in permitting the use of this data, make no representations or warranties about its accuracy, reliability, completeness or suitability for any particular purpose and disclaims all responsibility and all liability (including without limitation, liability in negligence) for all expenses, losses, damages (including indirect or consequential damage) and costs which you might incur as a result of the data being inaccurate or incomplete in any way and for any reason.

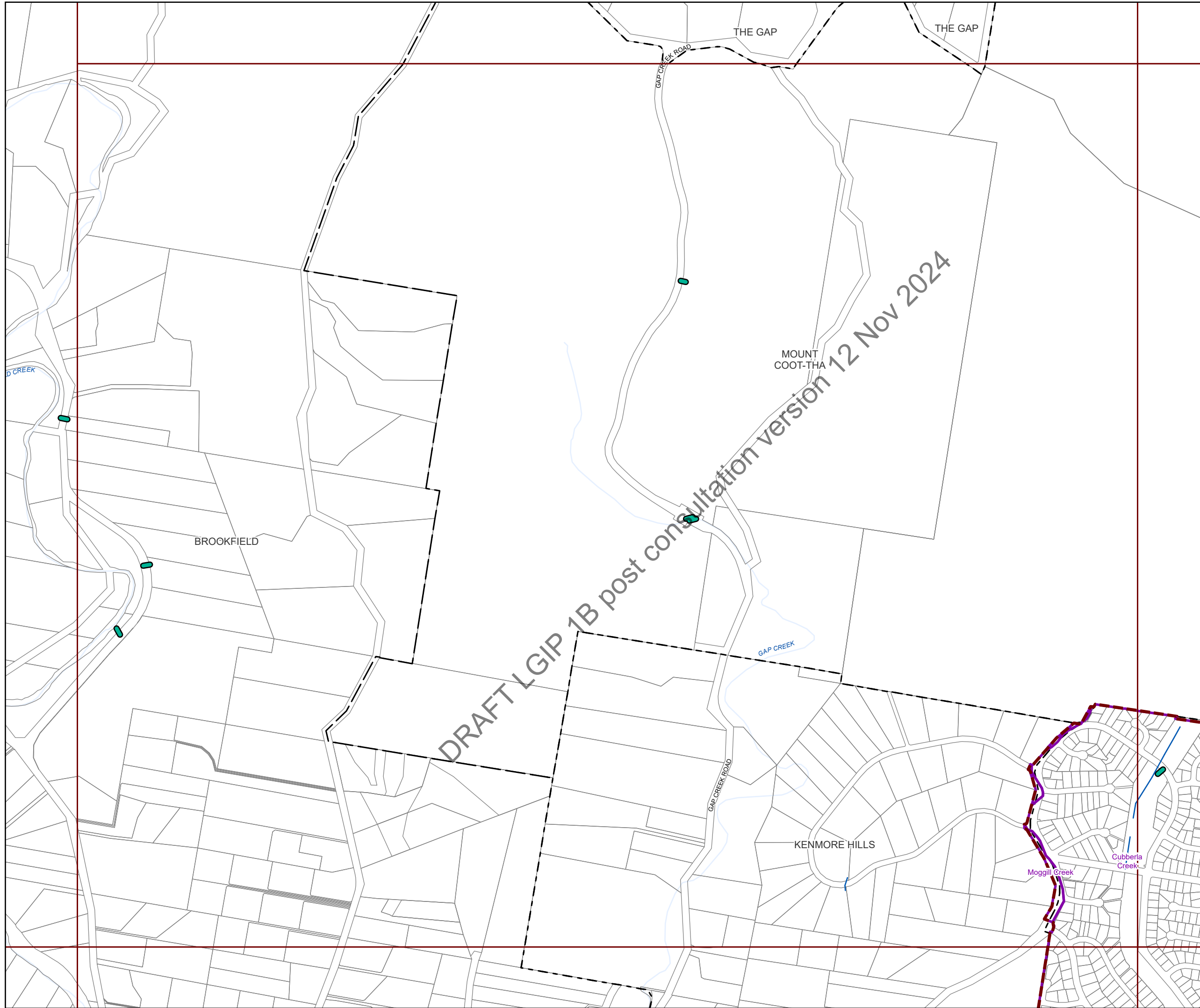
© The State of Queensland (Department of Resources) (2021)
 © Brisbane City Council (2022)



Projection: Map Grid of Australia, Zone 56
 Horizontal Datum: Geocentric Datum of Australia 1994

Approximate Scale @ A3 1:20,000





Future infrastructure

- Backflow prevention device
- Wetland
- Pipe - new
- Pipe - relief
- Natural channel
- Bioretention swale
- Culvert
- SQID
- Concrete lined channel
- Land acquisition - waterway corridor
- Natural channel
- Rehabilitation

Existing infrastructure

- Pipe
- Culvert
- SQID
- Natural channel
- Land acquisition
- Natural channel
- Rehabilitation
- SQID

Boundaries

- Suburb boundaries
- Priority infrastructure area
- Stormwater service catchments
- Property boundaries (June 2021)
- Individual network map boundaries
- Waterways

NOTES

This map is notional only and should not be used for interpreting City Plan provisions relating to specific sites. To properly interpret the maps, the planning scheme must be referred to.

As adopted by Council, effective as of XXth XXXX 202X.

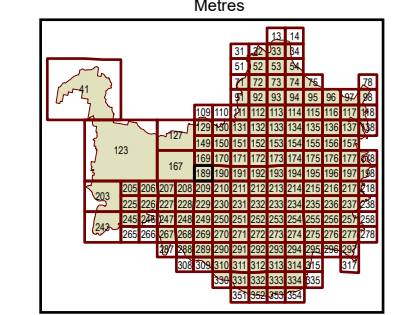

Based on Cadastral Data provided with the permission of the Department of Resources.

While every care is taken to ensure the accuracy of this data, the Brisbane City Council and the copyright owners, in permitting the use of this data, make no representations or warranties about its accuracy, reliability, completeness or suitability for any particular purpose and disclaims all responsibility and all liability (including without limitation, liability in negligence) for all expenses, losses, damages (including indirect or consequential damage) and costs which you might incur as a result of the data being inaccurate or incomplete in any way and for any reason.

© The State of Queensland (Department of Resources) (2021)
 © Brisbane City Council (2022)

Projection: Map Grid of Australia, Zone 56
 Horizontal Datum: Geocentric Datum of Australia 1994

Approximate Scale @ A3 1:20,000





DRAFT LGIP 1B post consultation version 12 Nov 2024

Future infrastructure

- Backflow prevention device
- Wetland
- Pipe - new
- Pipe - relief
- Natural channel
- Bioretention swale
- Culvert
- SQID
- Concrete lined channel
- Land acquisition - waterway corridor
- Natural channel
- Rehabilitation

Existing infrastructure

- Pipe
- Culvert
- SQID
- Natural channel
- Land acquisition
- Natural channel
- Rehabilitation
- SQID

Boundaries

- Suburb boundaries
- Priority infrastructure area
- Stormwater service catchments
- Property boundaries (June 2021)
- Individual network map boundaries
- Waterways

NOTES

This map is notional only and should not be used for interpreting City Plan provisions relating to specific sites. To properly interpret the maps, the planning scheme must be referred to.

As adopted by Council, effective as of XXth XXXX 202X.

Based on Cadastral Data provided with the permission of the Department of Resources.

While every care is taken to ensure the accuracy of this data, the Brisbane City Council and the copyright owners, in permitting the use of this data, make no representations or warranties about its accuracy, reliability, completeness or suitability for any particular purpose and disclaims all responsibility and all liability (including without limitation, liability in negligence) for all expenses, losses, damages (including indirect or consequential damage) and costs which you might incur as a result of the data being inaccurate or incomplete in any way and for any reason.

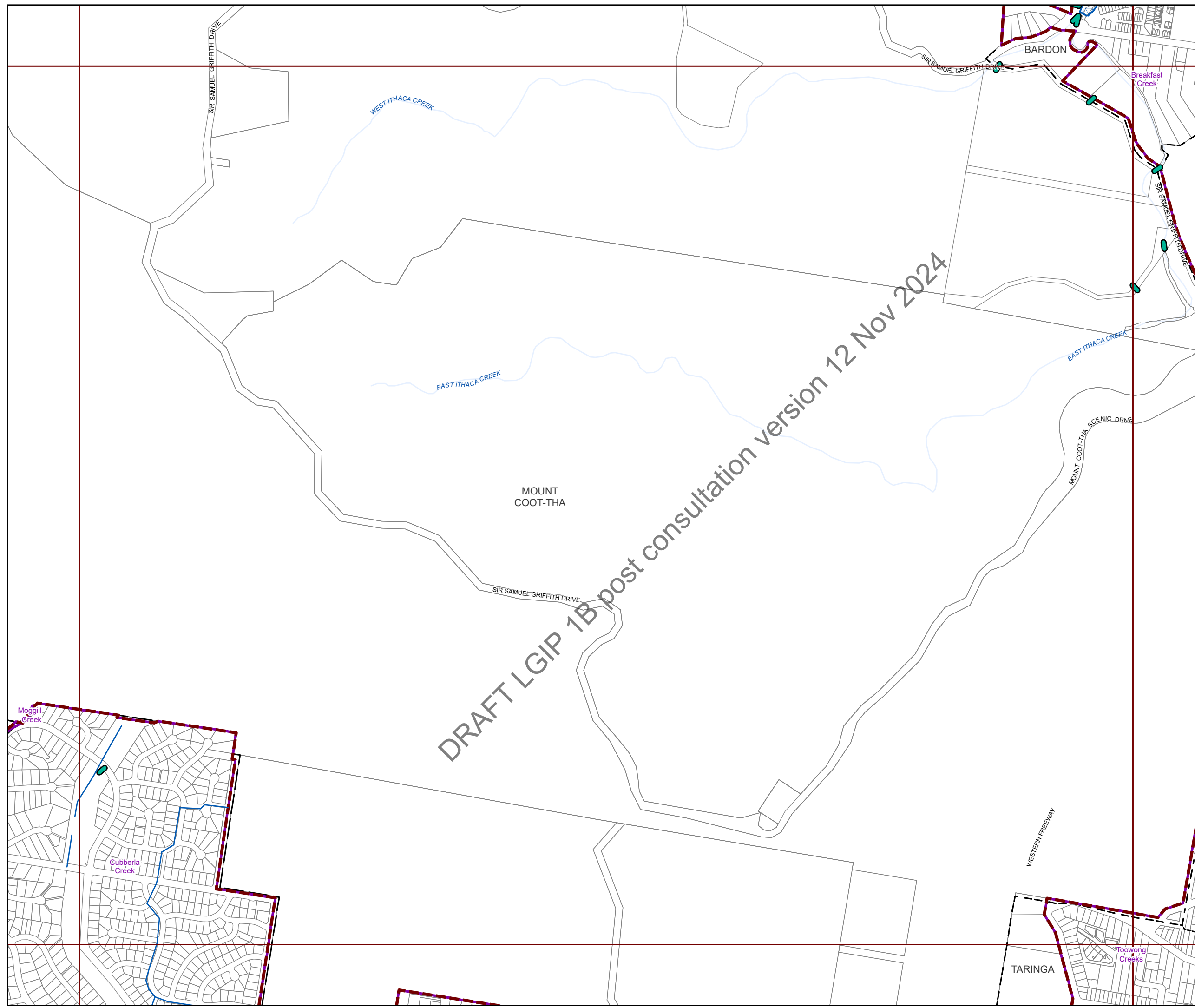
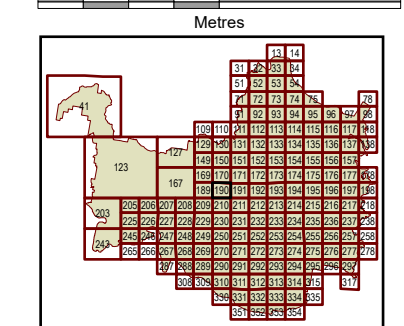
© The State of Queensland (Department of Resources) (2021)
 © Brisbane City Council (2022)

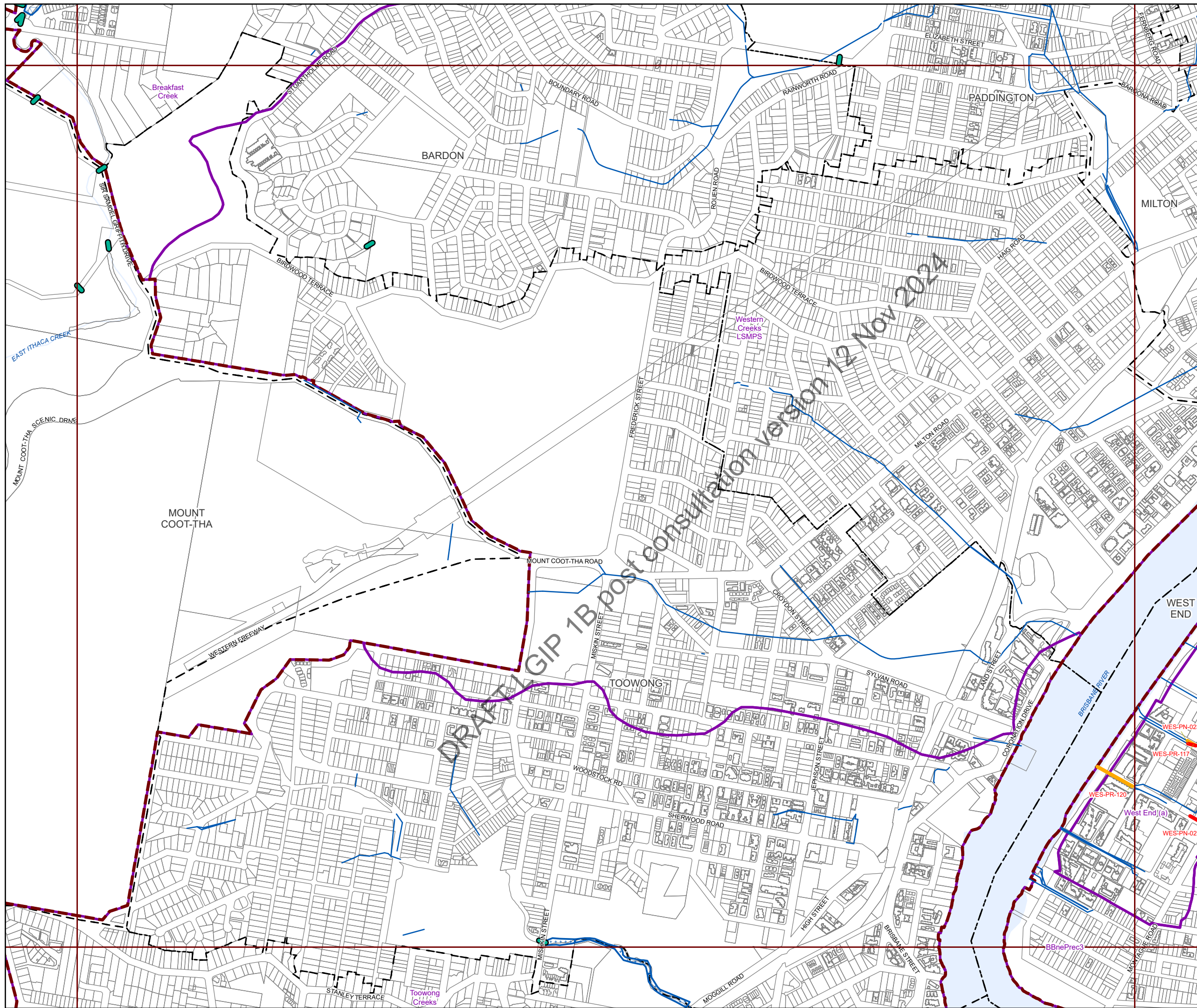


Projection: Map Grid of Australia, Zone 56
 Horizontal Datum: Geocentric Datum of Australia 1994

Approximate Scale @ A3 1:20,000

0 480 960





Future infrastructure

- Backflow prevention device
- Wetland
- Pipe - new
- Pipe - relief
- Natural channel
- Bioretention swale
- Culvert
- SQID
- Concrete lined channel
- Land acquisition - waterway corridor
- Natural channel
- Rehabilitation

Existing infrastructure

- Pipe
- Culvert
- SQID
- Natural channel
- Land acquisition
- Natural channel
- Rehabilitation
- SQID

Boundaries

- Suburb boundaries
- Priority infrastructure area
- Stormwater service catchments
- Property boundaries (June 2021)
- Individual network map boundaries
- Waterways

NOTES

This map is notional only and should not be used for interpreting City Plan provisions relating to specific sites. To properly interpret the maps, the planning scheme must be referred to.

As adopted by Council, effective as of XXth XXXX 202X.

Based on Cadastral Data provided with the permission of the Department of Resources.

While every care is taken to ensure the accuracy of this data, the Brisbane City Council and the copyright owners, in permitting the use of this data, make no representations or warranties about its accuracy, reliability, completeness or suitability for any particular purpose and disclaims all responsibility and all liability (including without limitation, liability in negligence) for all expenses, losses, damages (including indirect or consequential damage) and costs which you might incur as a result of the data being inaccurate or incomplete in any way and for any reason.

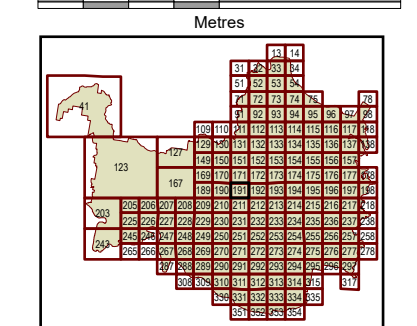
© The State of Queensland (Department of Resources) (2021)
 © Brisbane City Council (2022)

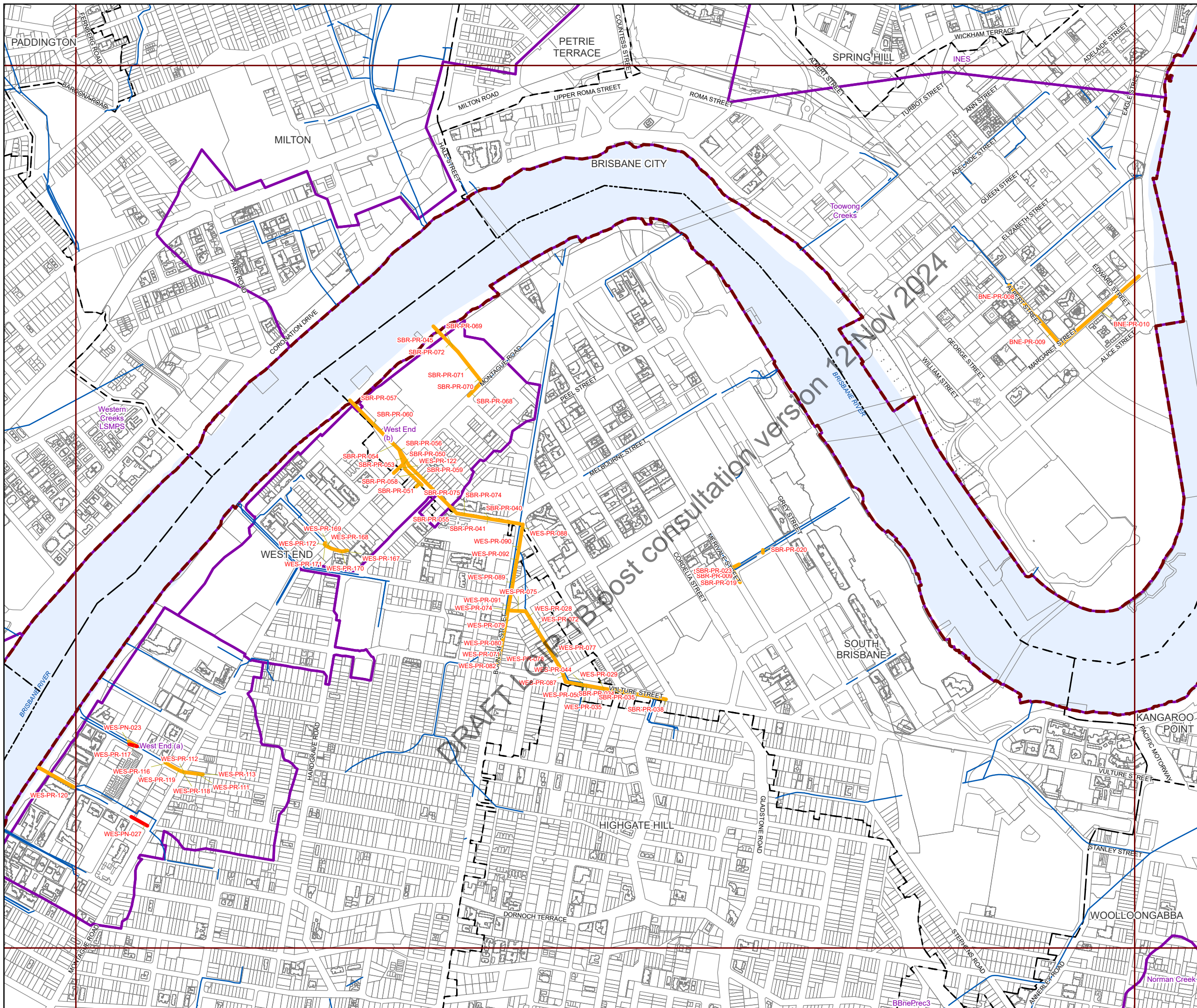


Projection: Map Grid of Australia, Zone 56
 Horizontal Datum: Geocentric Datum of Australia 1994

Approximate Scale @ A3 1:20,000

0 480 960





Future infrastructure

- Backflow prevention device
- Wetland
- Pipe - new
- Pipe - relief
- Natural channel
- Bioretention swale
- Culvert
- SQID
- Concrete lined channel
- Land acquisition - waterway corridor
- Natural channel
- Rehabilitation

Existing infrastructure

- Pipe
- Culvert
- SQID
- Natural channel
- Land acquisition
- Natural channel
- Rehabilitation
- SQID

Boundaries

- Suburb boundaries
- Priority infrastructure area
- Stormwater service catchments
- Property boundaries (June 2021)
- Individual network map boundaries
- Waterways

NOTES

This map is notional only and should not be used for interpreting City Plan provisions relating to specific sites. To properly interpret the maps, the planning scheme must be referred to.

As adopted by Council, effective as of XXth XXXX 202X.

Based on Cadastral Data provided with the permission of the Department of Resources.

While every care is taken to ensure the accuracy of this data, the Brisbane City Council and the copyright owners, in permitting the use of this data, make no representations or warranties about its accuracy, reliability, completeness or suitability for any particular purpose and disclaims all responsibility and all liability (including without limitation, liability in negligence) for all expenses, losses, damages (including indirect or consequential damage) and costs which you might incur as a result of the data being inaccurate or incomplete in any way and for any reason.

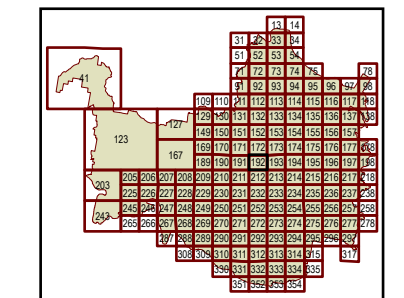
© The State of Queensland (Department of Resources) (2021)
 © Brisbane City Council (2022)

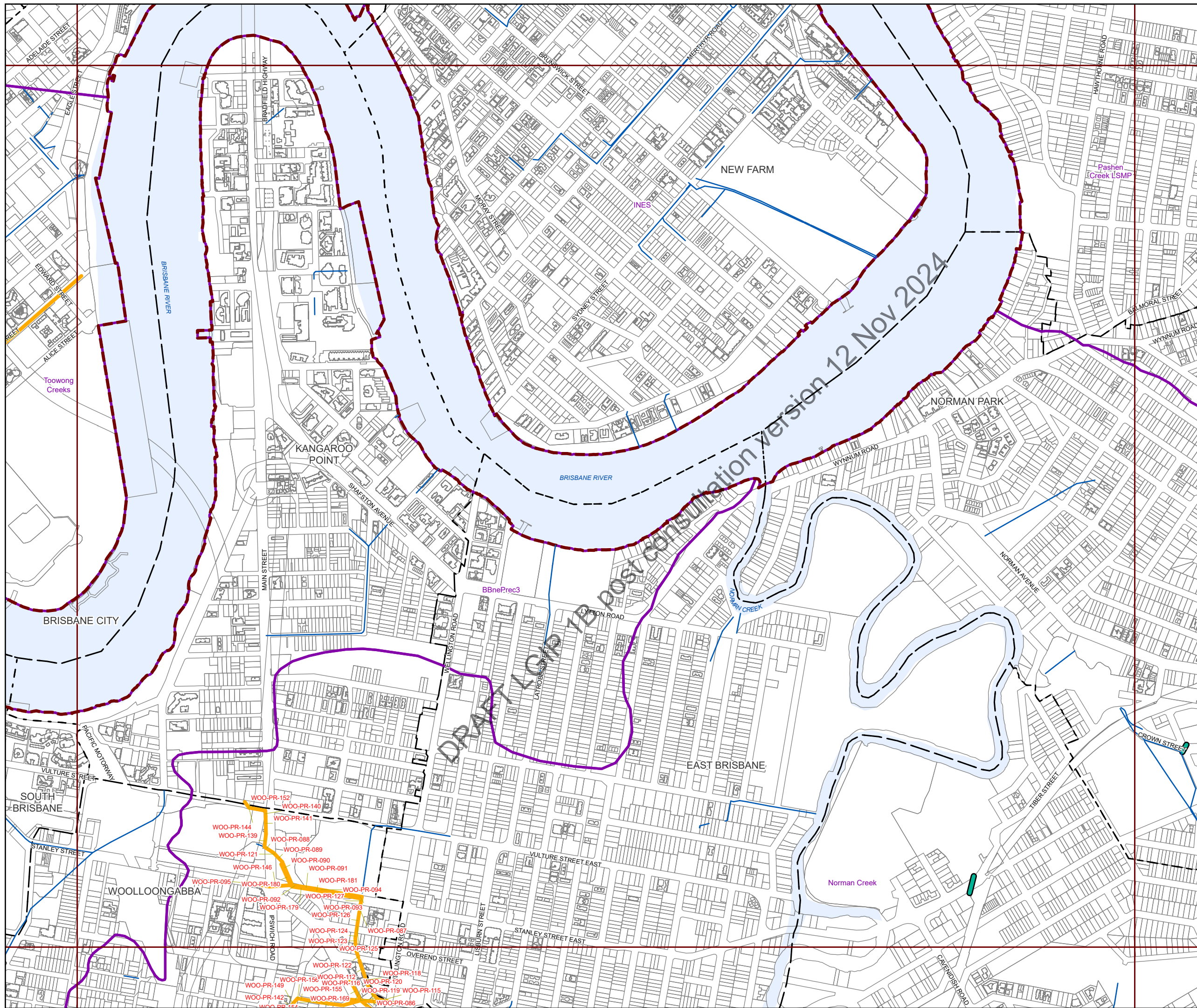
Projection: Map Grid of Australia, Zone 56
 Horizontal Datum: Geocentric Datum of Australia 1994

Approximate Scale @ A3 1:20,000

0 480 960

Metres





Future infrastructure

- Backflow prevention device
- Wetland
- Pipe - new
- Pipe - relief
- Natural channel
- Bioretention swale
- Culvert
- SQID
- Concrete lined channel
- Land acquisition - waterway corridor
- Natural channel
- Rehabilitation

Existing infrastructure

- Pipe
- Culvert
- SQID
- Natural channel
- Land acquisition
- Natural channel
- Rehabilitation
- SQID

Boundaries

- Suburb boundaries
- Priority infrastructure area
- Stormwater service catchments
- Property boundaries (June 2021)
- Individual network map boundaries
- Waterways

NOTES
 This map is notional only and should not be used for interpreting City Plan provisions relating to specific sites. To properly interpret the maps, the planning scheme must be referred to.

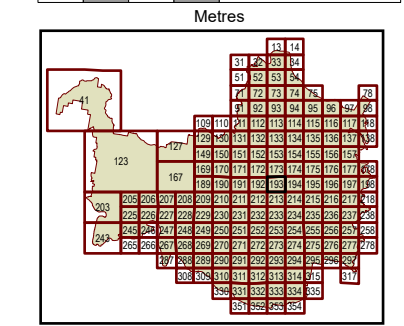
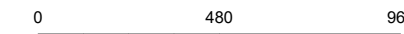
As adopted by Council, effective as of XXth XXXX 202X.
 Based on Cadastral Data provided with the permission of the Department of Resources.

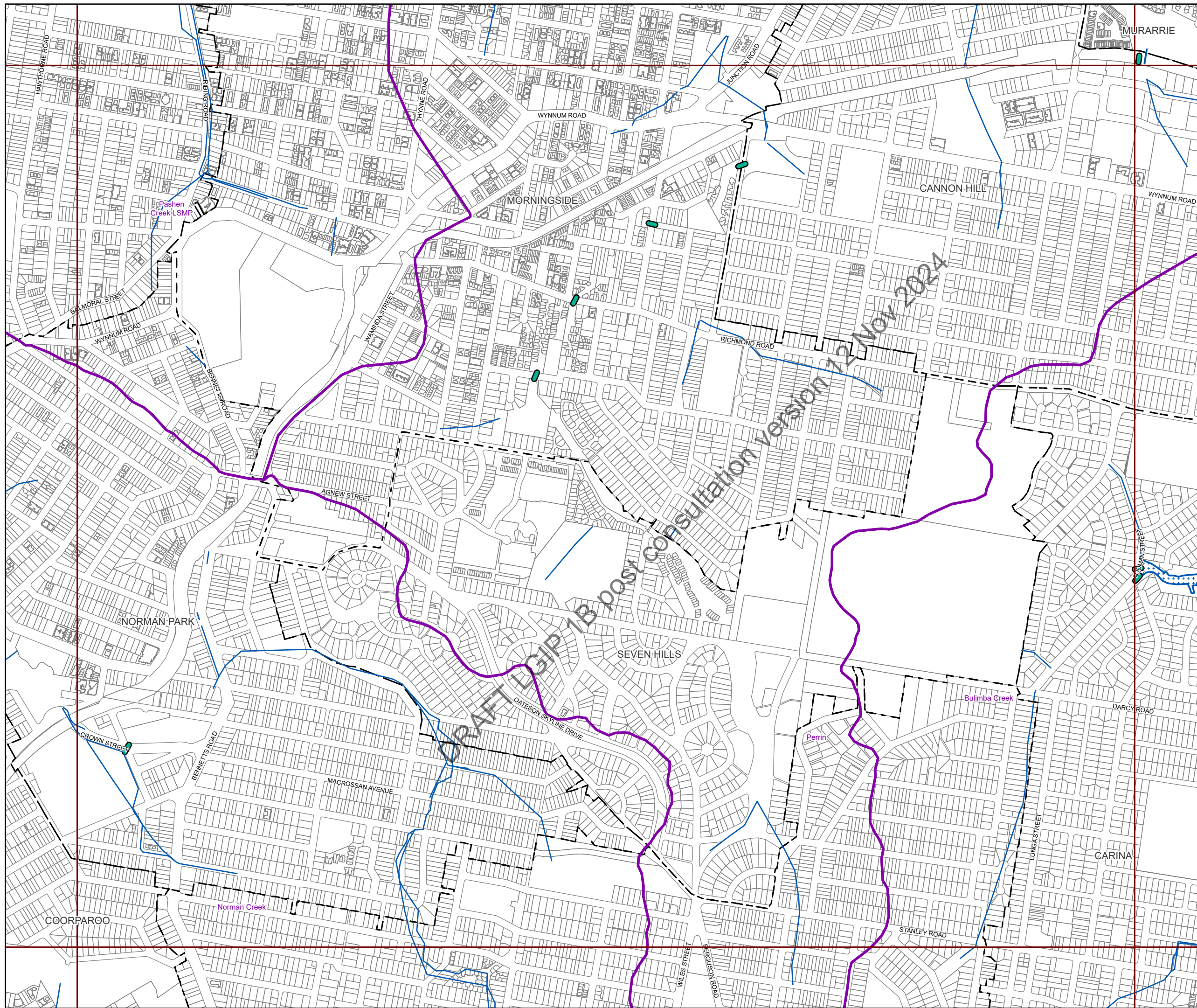
While every care is taken to ensure the accuracy of this data, the Brisbane City Council and the copyright owners, in permitting the use of this data, make no representations or warranties about its accuracy, reliability, completeness or suitability for any particular purpose and disclaims all responsibility and all liability (including without limitation, liability in negligence) for all expenses, losses, damages (including indirect or consequential damage) and costs which you might incur as a result of the data being inaccurate or incomplete in any way and for any reason.

© The State of Queensland (Department of Resources) (2021)
 © Brisbane City Council (2022)

Projection: Map Grid of Australia, Zone 56
 Horizontal Datum: Geocentric Datum of Australia 1994

Approximate Scale @ A3 1:20,000





Future infrastructure

- Backflow prevention device
- Wetland
- Pipe - new
- Pipe - relief
- Natural channel
- Bioretention swale
- Culvert
- SQID
- Concrete lined channel
- Land acquisition - waterway corridor
- Natural channel
- Rehabilitation

Existing infrastructure

- Pipe
- Culvert
- SQID
- Natural channel
- Land acquisition
- Natural channel
- Rehabilitation
- SQID

Boundaries

- Suburb boundaries
- Priority infrastructure area
- Stormwater service catchments
- Property boundaries (June 2021)
- Individual network map boundaries
- Waterways

NOTES

This map is notional only and should not be used for interpreting City Plan provisions relating to specific sites. To properly interpret the maps, the planning scheme must be referred to.

As adopted by Council, effective as of XXth XXXX 202X.

Based on Cadastral Data provided with the permission of the Department of Resources.

While every care is taken to ensure the accuracy of this data, the Brisbane City Council and the copyright owners, in permitting the use of this data, make no representations or warranties about its accuracy, reliability, completeness or suitability for any particular purpose and disclaims all responsibility and all liability (including without limitation, liability in negligence) for all expenses, losses, damages (including indirect or consequential damage) and costs which you might incur as a result of the data being inaccurate or incomplete in any way and for any reason.

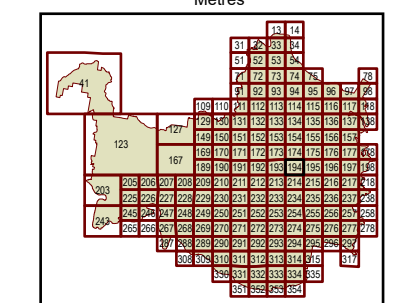
© The State of Queensland (Department of Resources) (2021)
 © Brisbane City Council (2022)

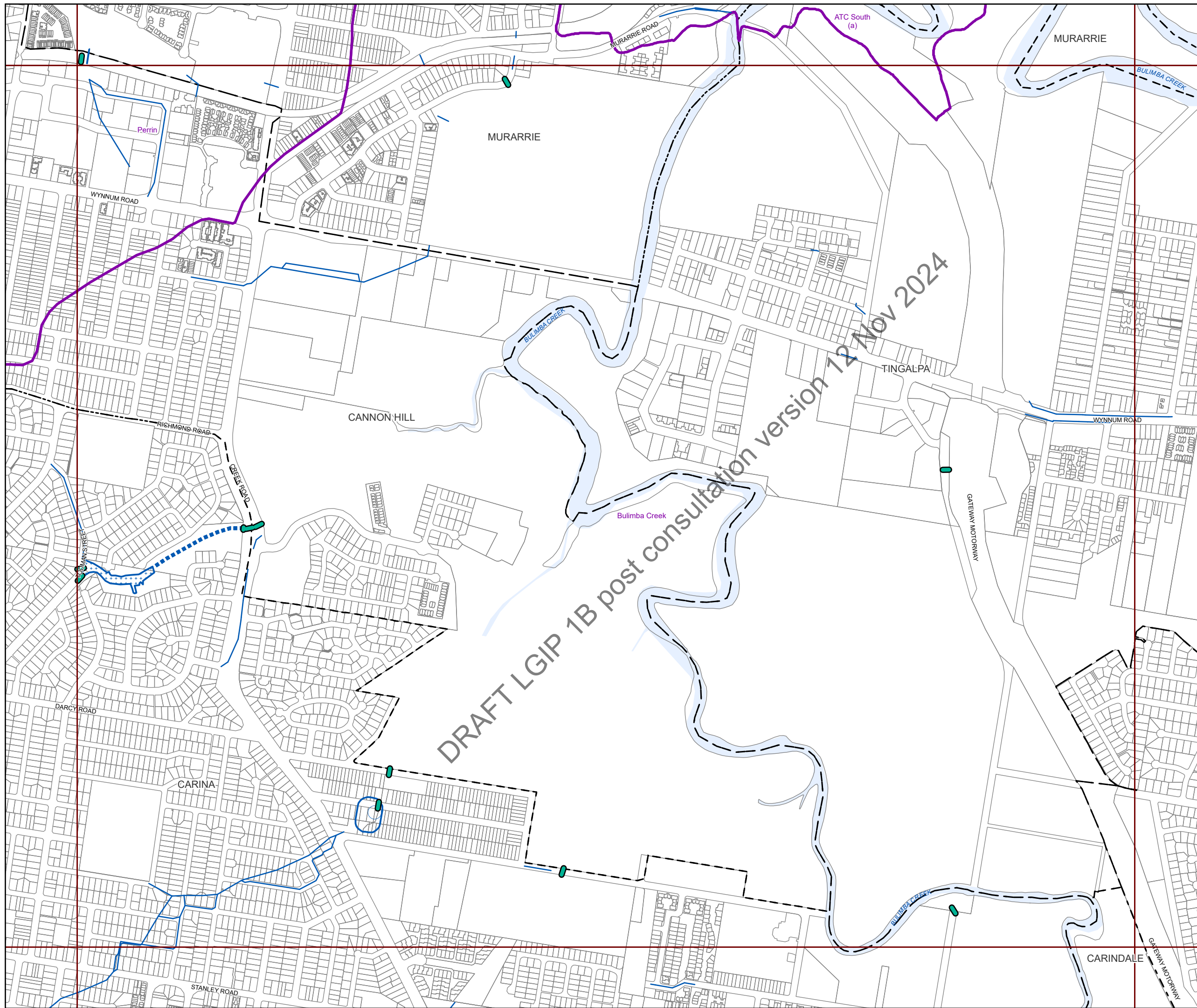


Projection: Map Grid of Australia, Zone 56
 Horizontal Datum: Geocentric Datum of Australia 1994

Approximate Scale @ A3 1:20,000

0 480 960





Future infrastructure

- Backflow prevention device
- Wetland
- Pipe - new
- Pipe - relief
- Natural channel
- Bioretention swale
- Culvert
- SQID
- Concrete lined channel
- Land acquisition - waterway corridor
- Natural channel
- Rehabilitation

Existing infrastructure

- Pipe
- Culvert
- SQID
- Natural channel
- Land acquisition
- Natural channel
- Rehabilitation
- SQID

Boundaries

- Suburb boundaries
- Priority infrastructure area
- Stormwater service catchments
- Property boundaries (June 2021)
- Individual network map boundaries
- Waterways

NOTES

This map is notional only and should not be used for interpreting City Plan provisions relating to specific sites. To properly interpret the maps, the planning scheme must be referred to.

As adopted by Council, effective as of XXth XXXX 202X.

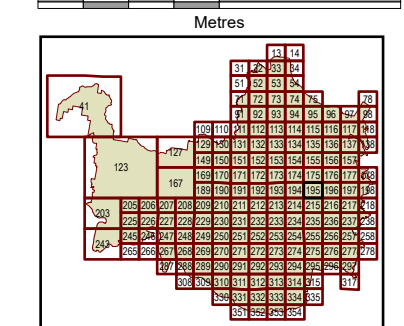
Based on Cadastral Data provided with the permission of the Department of Resources.

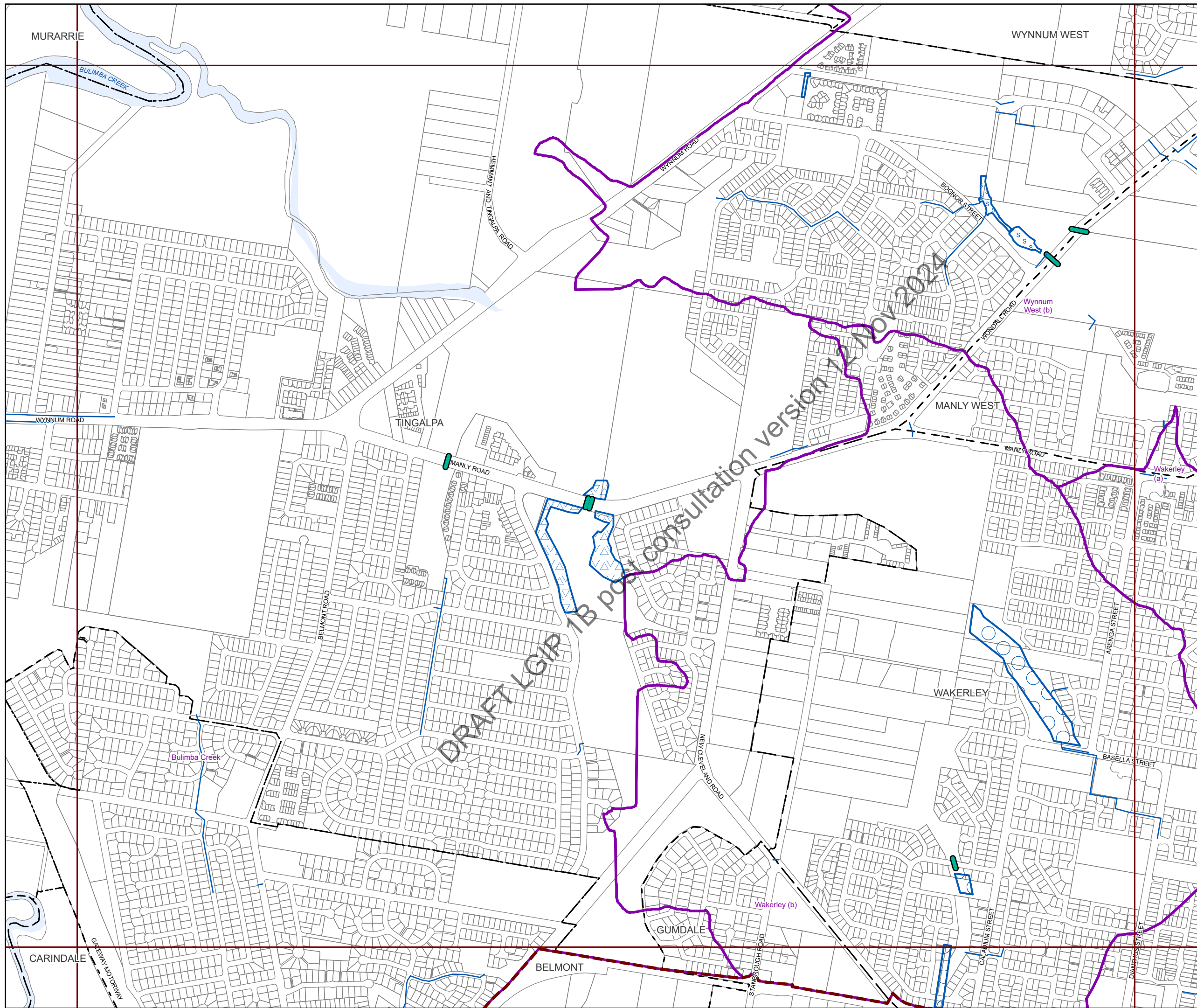
While every care is taken to ensure the accuracy of this data, the Brisbane City Council and the copyright owners, in permitting the use of this data, make no representations or warranties about its accuracy, reliability, completeness or suitability for any particular purpose and disclaims all responsibility and all liability (including without limitation, liability in negligence) for all expenses, losses, damages (including indirect or consequential damage) and costs which you might incur as a result of the data being inaccurate or incomplete in any way and for any reason.

© The State of Queensland (Department of Resources) (2021)
 © Brisbane City Council (2022)

Projection: Map Grid of Australia, Zone 56
 Horizontal Datum: Geocentric Datum of Australia 1994

Approximate Scale @ A3 1:20,000





Future infrastructure

- Backflow prevention device
- Wetland
- Pipe - new
- Pipe - relief
- Natural channel
- Bioretention swale
- Culvert
- SQID
- Concrete lined channel
- Land acquisition - waterway corridor
- Natural channel
- Rehabilitation

Existing infrastructure

- Pipe
- Culvert
- SQID
- Natural channel
- Land acquisition
- Natural channel
- Rehabilitation
- SQID

Boundaries

- Suburb boundaries
- Priority infrastructure area
- Stormwater service catchments
- Property boundaries (June 2021)
- Individual network map boundaries
- Waterways

NOTES

This map is notional only and should not be used for interpreting City Plan provisions relating to specific sites. To properly interpret the maps, the planning scheme must be referred to.

As adopted by Council, effective as of XXth XXXX 202X.

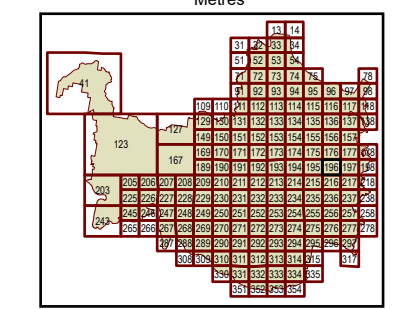
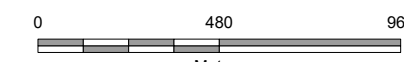
Based on Cadastral Data provided with the permission of the Department of Resources.

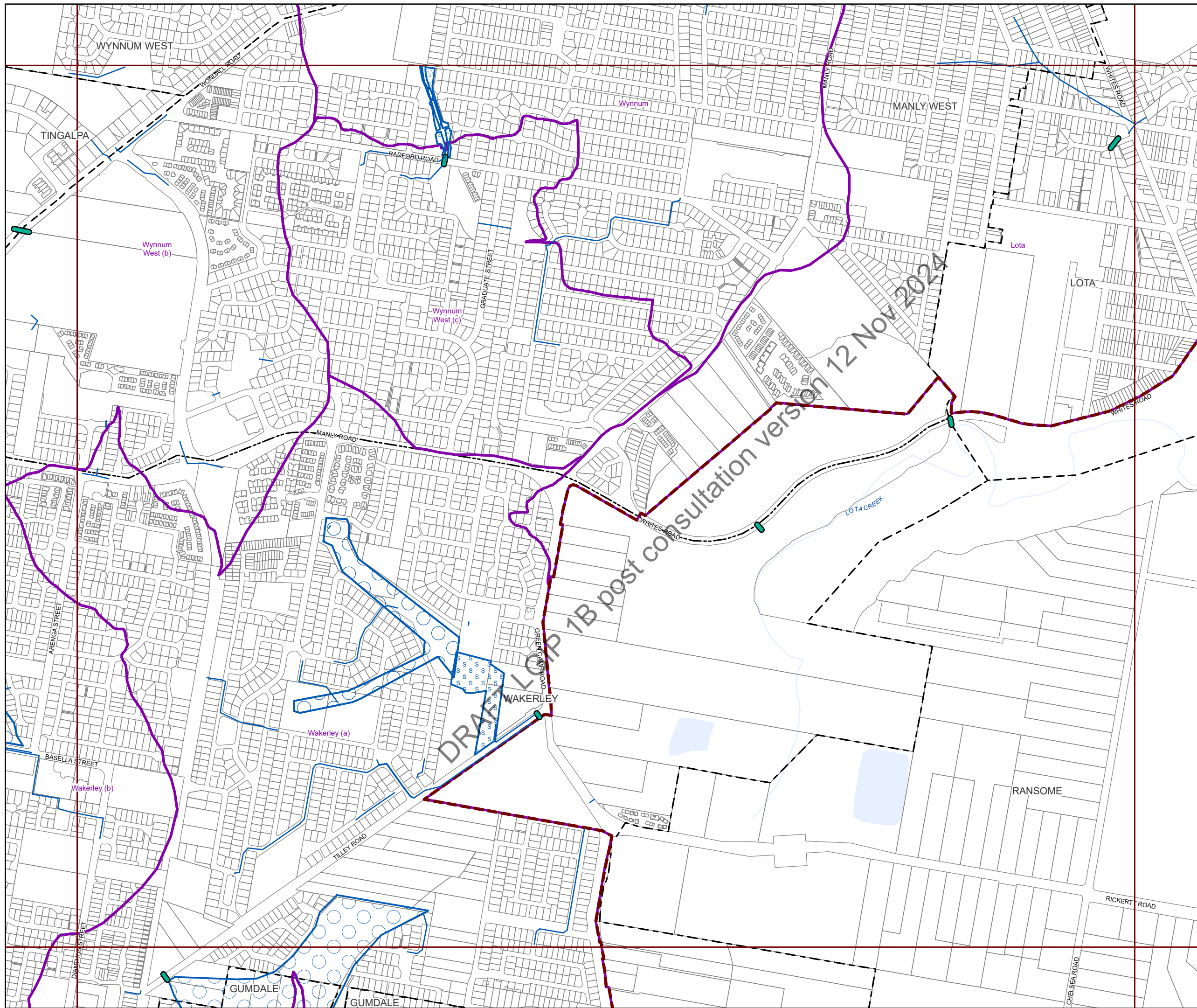
While every care is taken to ensure the accuracy of this data, the Brisbane City Council and the copyright owners, in permitting the use of this data, make no representations or warranties about its accuracy, reliability, completeness or suitability for any particular purpose and disclaims all responsibility and all liability (including without limitation, liability in negligence) for all expenses, losses, damages (including indirect or consequential damage) and costs which you might incur as a result of the data being inaccurate or incomplete in any way and for any reason.

© The State of Queensland (Department of Resources) (2021)
 © Brisbane City Council (2022)

Projection: Map Grid of Australia, Zone 56
 Horizontal Datum: Geocentric Datum of Australia 1994

Approximate Scale @ A3 1:20,000





Future infrastructure

- Backflow prevention device
- Wetland
- Pipe - new
- Pipe - relief
- Natural channel
- Bioretention swale
- Culvert
- SQID
- Concrete lined channel
- Land acquisition - waterway corridor
- Natural channel
- Rehabilitation

Existing infrastructure

- Pipe
- Culvert
- SQID
- Natural channel
- Land acquisition
- Natural channel
- Rehabilitation
- SQID

Boundaries

- Suburb boundaries
- Priority infrastructure area
- Stormwater service catchments
- Property boundaries (June 2021)
- Individual network map boundaries
- Waterways

NOTES
 This map is notional only and should not be used for interpreting City Plan provisions relating to specific sites. To properly interpret the maps, the planning scheme must be referred to.

As adopted by Council, effective as of XXth XXXX 202X.

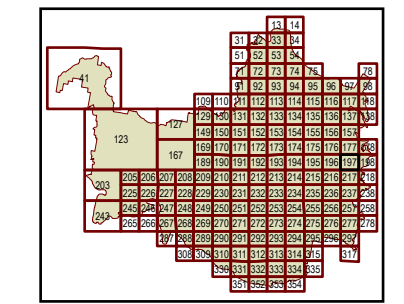
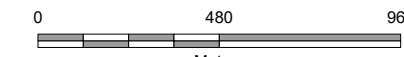
Based on Cadastral Data provided with the permission of the Department of Resources.

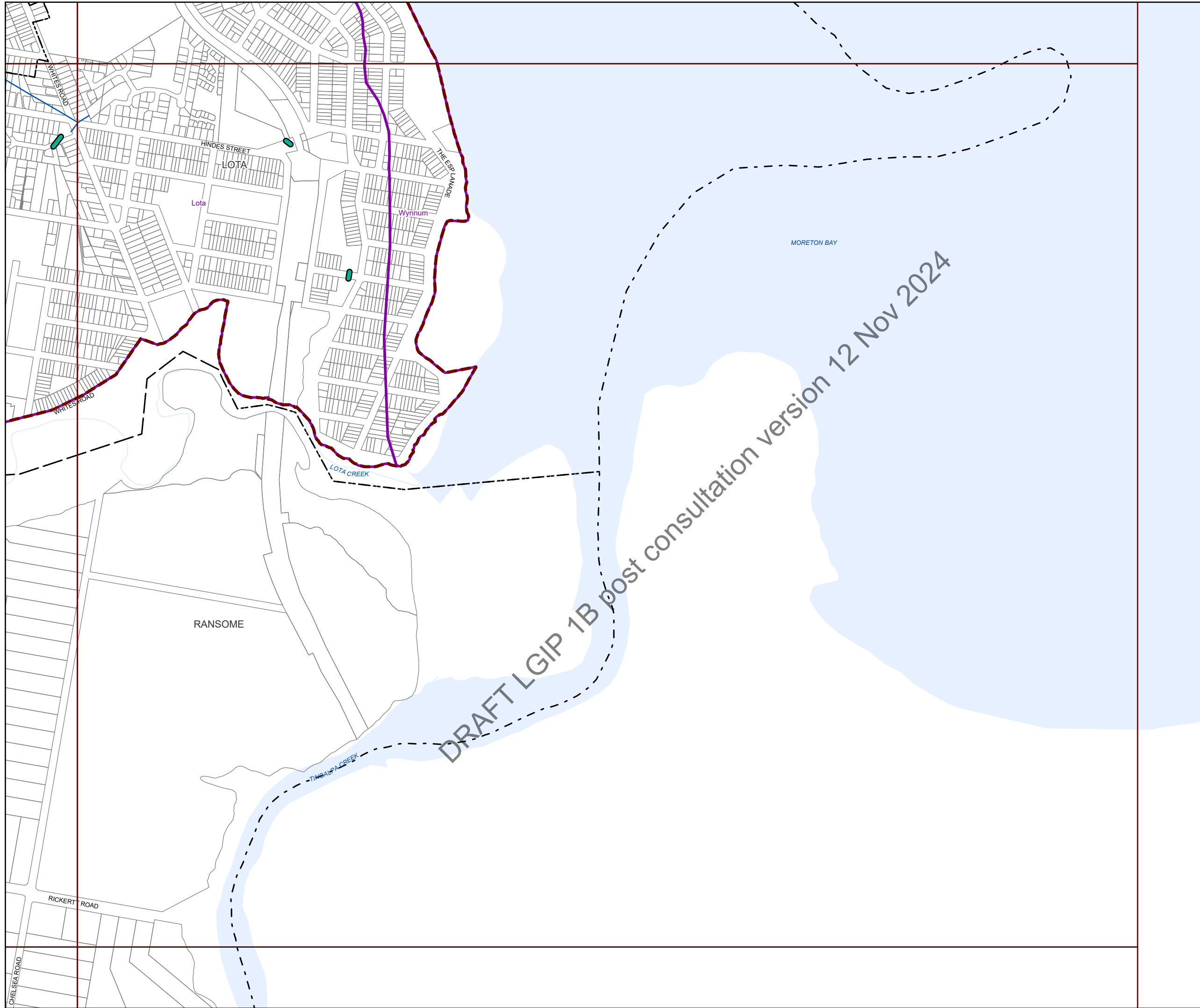
While every care is taken to ensure the accuracy of this data, the Brisbane City Council and the copyright owners, in permitting the use of this data, make no representations or warranties about its accuracy, reliability, completeness or suitability for any particular purpose and disclaims all responsibility and all liability (including without limitation, liability in negligence) for all expenses, losses, damages (including indirect or consequential damage) and costs which you might incur as a result of the data being inaccurate or incomplete in any way and for any reason.

© The State of Queensland (Department of Resources) (2021)
 © Brisbane City Council (2022)

Projection: Map Grid of Australia, Zone 56
 Horizontal Datum: Geocentric Datum of Australia 1994

Approximate Scale @ A3 1:20,000





Future infrastructure

- Backflow prevention device
- Wetland
- Pipe - new
- Pipe - relief
- Natural channel
- Bioretention swale
- Culvert
- SQID
- Concrete lined channel
- Land acquisition - waterway corridor
- Natural channel
- Rehabilitation

Existing infrastructure

- Pipe
- Culvert
- SQID
- Natural channel
- Land acquisition
- Natural channel
- Rehabilitation
- SQID

Boundaries

- Suburb boundaries
- Priority infrastructure area
- Stormwater service catchments
- Property boundaries (June 2021)
- Individual network map boundaries
- Waterways

NOTES

This map is notional only and should not be used for interpreting City Plan provisions relating to specific sites. To properly interpret the maps, the planning scheme must be referred to.

As adopted by Council, effective as of XXth XXXX 202X.

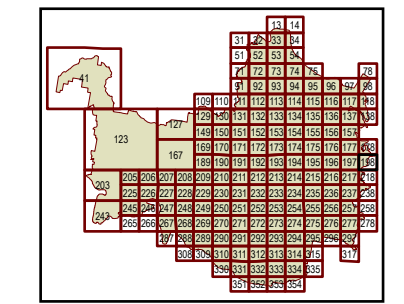
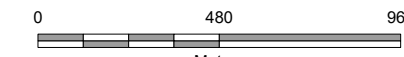
Based on Cadastral Data provided with the permission of the Department of Resources.

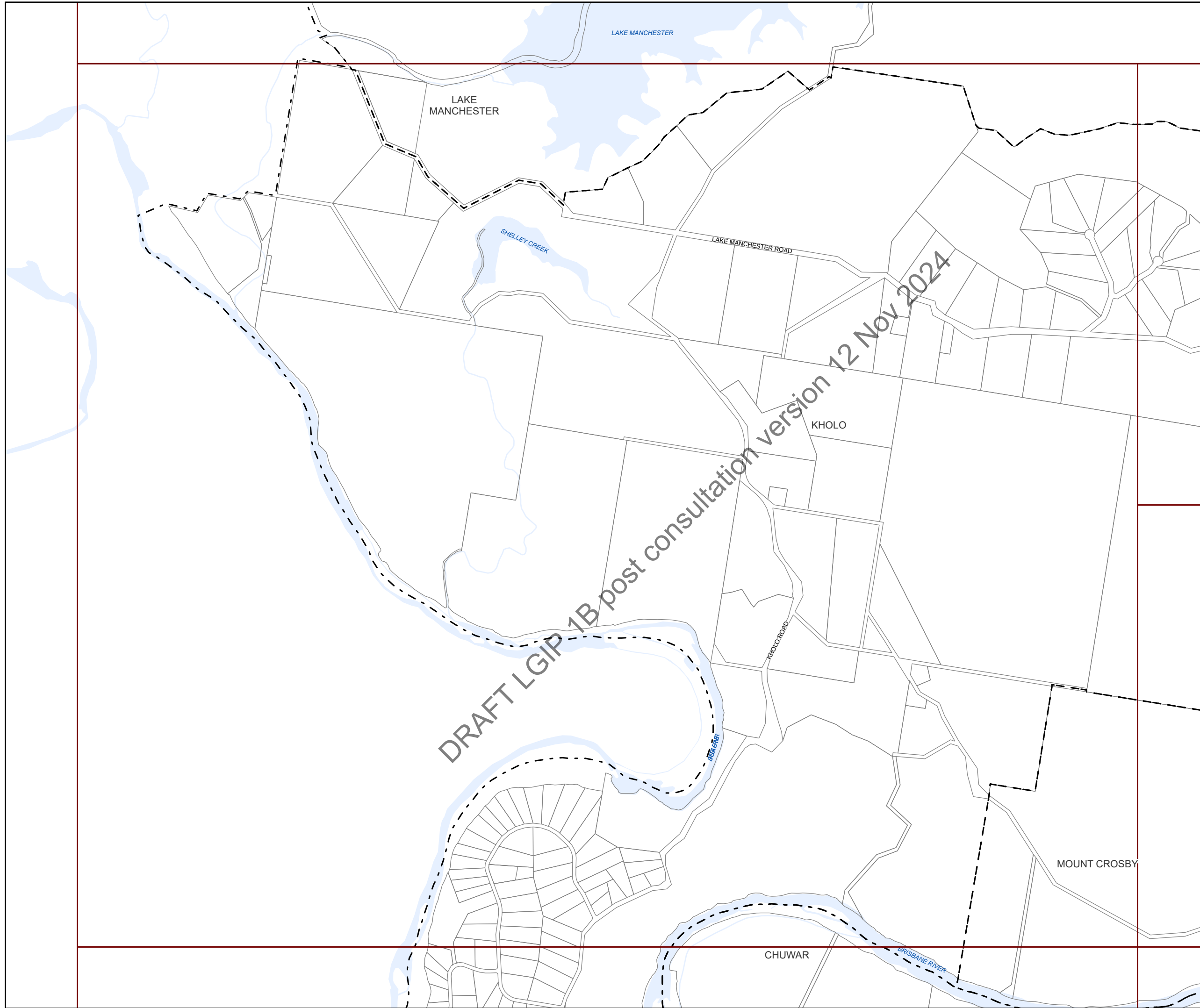
While every care is taken to ensure the accuracy of this data, the Brisbane City Council and the copyright owners, in permitting the use of this data, make no representations or warranties about its accuracy, reliability, completeness or suitability for any particular purpose and disclaims all responsibility and all liability (including without limitation, liability in negligence) for all expenses, losses, damages (including indirect or consequential damage) and costs which you might incur as a result of the data being inaccurate or incomplete in any way and for any reason.

© The State of Queensland (Department of Resources) (2021)
 © Brisbane City Council (2022)

Projection: Map Grid of Australia, Zone 56
 Horizontal Datum: Geocentric Datum of Australia 1994

Approximate Scale @ A3 1:20,000





Future infrastructure

- Backflow prevention device
- Wetland
- Pipe - new
- Pipe - relief
- Natural channel
- Bioretention swale
- Culvert
- SQID
- Concrete lined channel
- Land acquisition - waterway corridor
- Natural channel
- Rehabilitation

Existing infrastructure

- Pipe
- Culvert
- SQID
- Natural channel
- Land acquisition
- Natural channel
- Rehabilitation
- SQID

Boundaries

- Suburb boundaries
- Priority infrastructure area
- Stormwater service catchments
- Property boundaries (June 2021)
- Individual network map boundaries
- Waterways

NOTES

This map is notional only and should not be used for interpreting City Plan provisions relating to specific sites. To properly interpret the maps, the planning scheme must be referred to.

As adopted by Council, effective as of XXth XXXX 202X.

Based on Cadastral Data provided with the permission of the Department of Resources.

While every care is taken to ensure the accuracy of this data, the Brisbane City Council and the copyright owners, in permitting the use of this data, make no representations or warranties about its accuracy, reliability, completeness or suitability for any particular purpose and disclaims all responsibility and all liability (including without limitation, liability in negligence) for all expenses, losses, damages (including indirect or consequential damage) and costs which you might incur as a result of the data being inaccurate or incomplete in any way and for any reason.

© The State of Queensland (Department of Resources) (2021)
 © Brisbane City Council (2022)

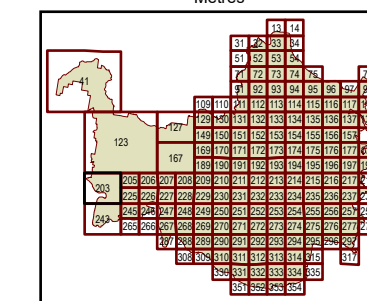


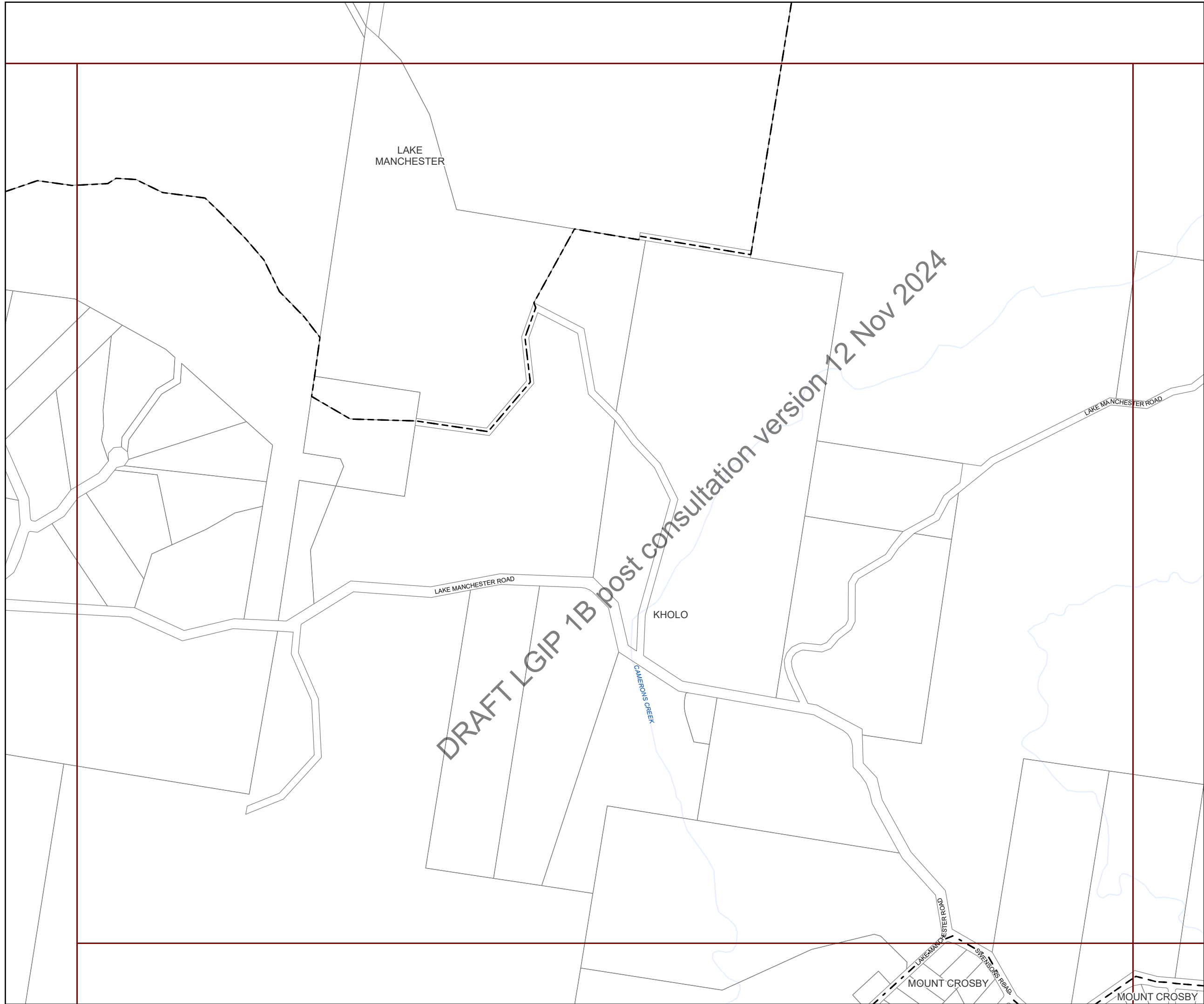
Projection: Map Grid of Australia, Zone 56
 Horizontal Datum: Geocentric Datum of Australia 1994

Approximate Scale @ A3 1:10,000

0 240 480

Metres





Future infrastructure

- Backflow prevention device
- Wetland
- Pipe - new
- Pipe - relief
- Natural channel
- Bioretention swale
- Culvert
- SQID
- Concrete lined channel
- Land acquisition - waterway corridor
- Natural channel
- Rehabilitation

Existing infrastructure

- Pipe
- Culvert
- SQID
- Natural channel
- Land acquisition
- Natural channel
- Rehabilitation
- SQID

Boundaries

- Suburb boundaries
- Priority infrastructure area
- Stormwater service catchments
- Property boundaries (June 2021)
- Individual network map boundaries
- Waterways

NOTES

This map is notional only and should not be used for interpreting City Plan provisions relating to specific sites. To properly interpret the maps, the planning scheme must be referred to.

As adopted by Council, effective as of XXth XXXX 202X.

Based on Cadastral Data provided with the permission of the Department of Resources.

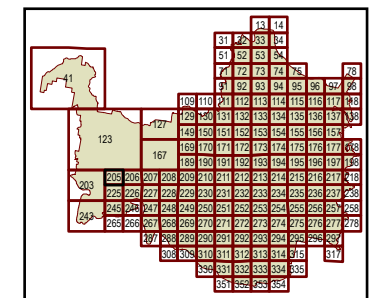
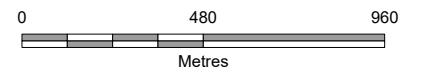
While every care is taken to ensure the accuracy of this data, the Brisbane City Council and the copyright owners, in permitting the use of this data, make no representations or warranties about its accuracy, reliability, completeness or suitability for any particular purpose and disclaims all responsibility and all liability (including without limitation, liability in negligence) for all expenses, losses, damages (including indirect or consequential damage) and costs which you might incur as a result of the data being inaccurate or incomplete in any way and for any reason.

© The State of Queensland (Department of Resources) (2021)
 © Brisbane City Council (2022)



Projection: Map Grid of Australia, Zone 56
 Horizontal Datum: Geocentric Datum of Australia 1994













Approximate Scale @ A3 1:20,000





DRAFT LGIP 1B post consultation version 12 Nov 2024







Future infrastructure

-  Backflow prevention device
-  Wetland
-  Pipe - new
-  Pipe - relief
-  Natural channel
-  Bioretention swale
-  Culvert
-  SQID
-  Concrete lined channel
-  Land acquisition - waterway corridor
-  Natural channel
-  Rehabilitation

Existing infrastructure

-  Pipe
-  Culvert
-  SQID
-  Natural channel
-  Land acquisition
-  Natural channel
-  Rehabilitation
-  SQID

Boundaries

-  Suburb boundaries
-  Priority infrastructure area
-  Stormwater service catchments
-  Property boundaries (June 2021)
-  Individual network map boundaries
-  Waterways

NOTES

This map is notional only and should not be used for interpreting City Plan provisions relating to specific sites. To properly interpret the maps, the planning scheme must be referred to.

As adopted by Council, effective as of XXth XXXX 202X.

Based on Cadastral Data provided with the permission of the Department of Resources.

While every care is taken to ensure the accuracy of this data, the Brisbane City Council and the copyright owners, in permitting the use of this data, make no representations or warranties about its accuracy, reliability, completeness or suitability for any particular purpose and disclaims all responsibility and all liability (including without limitation, liability in negligence) for all expenses, losses, damages (including indirect or consequential damage) and costs which you might incur as a result of the data being inaccurate or incomplete in any way and for any reason.

© The State of Queensland (Department of Resources) (2021)
 © Brisbane City Council (2022)

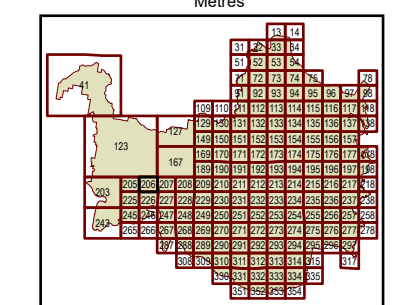


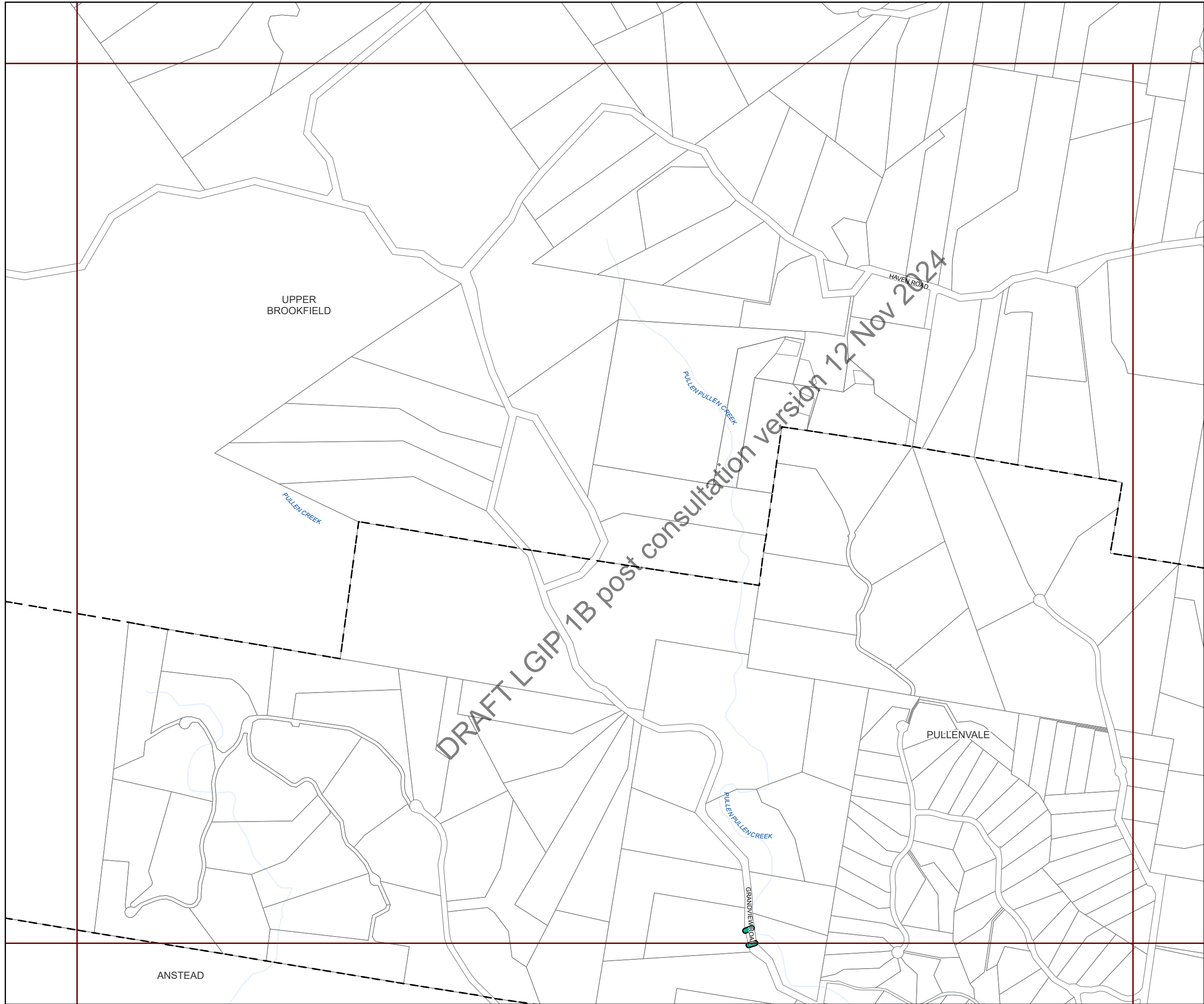
Projection: Map Grid of Australia, Zone 56
 Horizontal Datum: Geocentric Datum of Australia 1994

Approximate Scale @ A3 1:20,000

0 480 960

Metres





Future infrastructure

- Backflow prevention device
- Wetland
- Pipe - new
- Pipe - relief
- Natural channel
- Bioretention swale
- Culvert
- SQID
- Concrete lined channel
- Land acquisition - waterway corridor
- Natural channel
- Rehabilitation

Existing infrastructure

- Pipe
- Culvert
- SQID
- Natural channel
- Land acquisition
- Natural channel
- Rehabilitation
- SQID

Boundaries

- Suburb boundaries
- Priority infrastructure area
- Stormwater service catchments
- Property boundaries (June 2021)
- Individual network map boundaries
- Waterways

NOTES

This map is notional only and should not be used for interpreting City Plan provisions relating to specific sites. To properly interpret the maps, the planning scheme must be referred to.

As adopted by Council, effective as of XXth XXXX 202X.

Based on Cadastral Data provided with the permission of the Department of Resources.

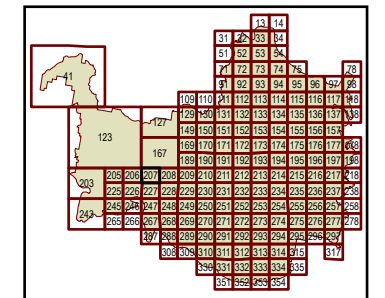
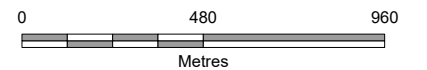
While every care is taken to ensure the accuracy of this data, the Brisbane City Council and the copyright owners, in permitting the use of this data, make no representations or warranties about its accuracy, reliability, completeness or suitability for any particular purpose and disclaims all responsibility and all liability (including without limitation, liability in negligence) for all expenses, losses, damages (including indirect or consequential damage) and costs which you might incur as a result of the data being inaccurate or incomplete in any way and for any reason.

© The State of Queensland (Department of Resources) (2021)
 © Brisbane City Council (2022)



Projection: Map Grid of Australia, Zone 56
 Horizontal Datum: Geocentric Datum of Australia 1994

Approximate Scale @ A3 1:20,000





Future infrastructure

- Backflow prevention device
- Wetland
- Pipe - new
- Pipe - relief
- Natural channel
- Bioretention swale
- Culvert
- SQID
- Concrete lined channel
- Land acquisition - waterway corridor
- Natural channel
- Rehabilitation

Existing infrastructure

- Pipe
- Culvert
- SQID
- Natural channel
- Land acquisition
- Natural channel
- Rehabilitation
- SQID

Boundaries

- Suburb boundaries
- Priority infrastructure area
- Stormwater service catchments
- Property boundaries (June 2021)
- Individual network map boundaries
- Waterways

NOTES

This map is notional only and should not be used for interpreting City Plan provisions relating to specific sites. To properly interpret the maps, the planning scheme must be referred to.

As adopted by Council, effective as of XXth XXXX 202X.

Based on Cadastral Data provided with the permission of the Department of Resources.

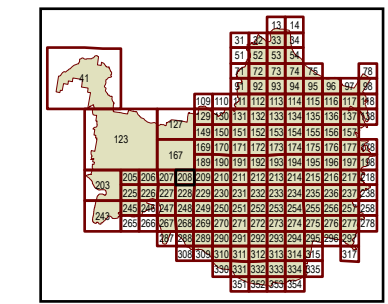
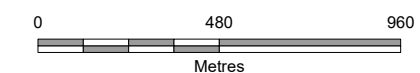
While every care is taken to ensure the accuracy of this data, the Brisbane City Council and the copyright owners, in permitting the use of this data, make no representations or warranties about its accuracy, reliability, completeness or suitability for any particular purpose and disclaims all responsibility and all liability (including without limitation, liability in negligence) for all expenses, losses, damages (including indirect or consequential damage) and costs which you might incur as a result of the data being inaccurate or incomplete in any way and for any reason.

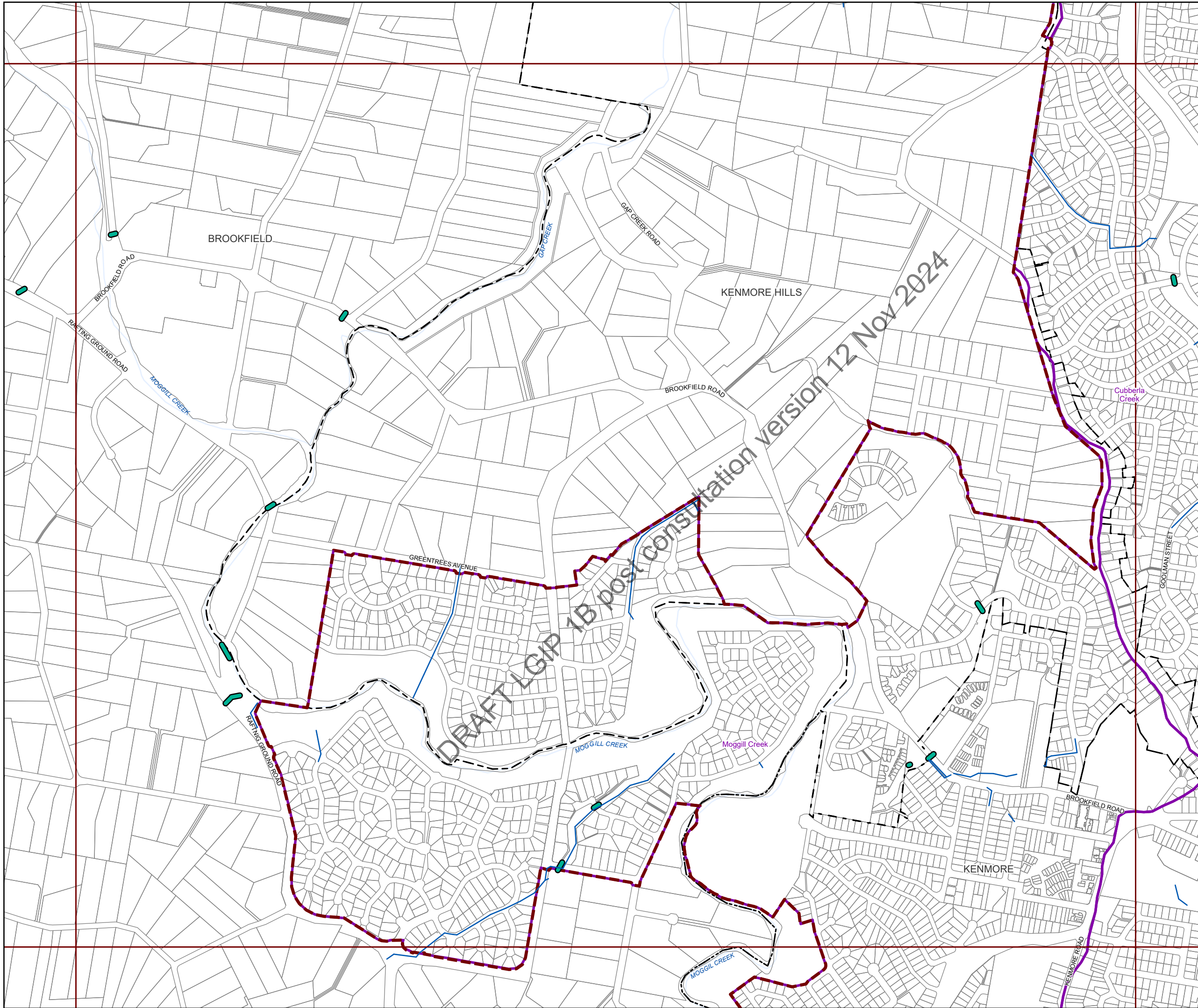
© The State of Queensland (Department of Resources) (2021)
 © Brisbane City Council (2022)



Projection: Map Grid of Australia, Zone 56
 Horizontal Datum: Geocentric Datum of Australia 1994

Approximate Scale @ A3 1:20,000





Future infrastructure

- Backflow prevention device
- Wetland
- Pipe - new
- Pipe - relief
- Natural channel
- Bioretention swale
- Culvert
- SQID
- Concrete lined channel
- Land acquisition - waterway corridor
- Natural channel
- Rehabilitation

Existing infrastructure

- Pipe
- Culvert
- SQID
- Natural channel
- Land acquisition
- Natural channel
- Rehabilitation
- SQID

Boundaries

- Suburb boundaries
- Priority infrastructure area
- Stormwater service catchments
- Property boundaries (June 2021)
- Individual network map boundaries
- Waterways

NOTES
 This map is notional only and should not be used for interpreting City Plan provisions relating to specific sites. To properly interpret the maps, the planning scheme must be referred to.

As adopted by Council, effective as of XXth XXXX 202X.

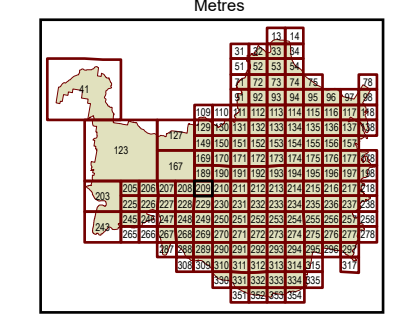

Based on Cadastral Data provided with the permission of the Department of Resources.

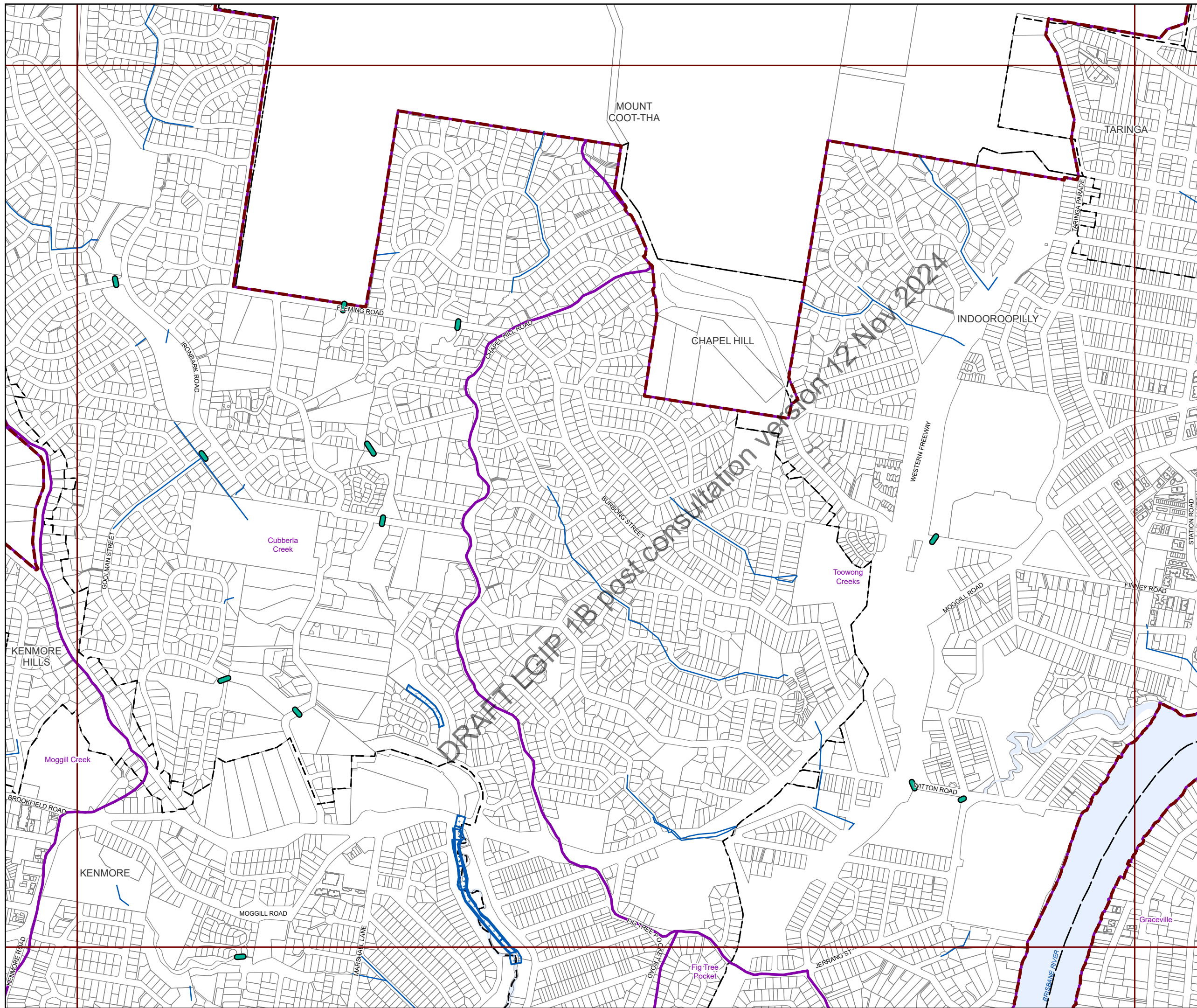
While every care is taken to ensure the accuracy of this data, the Brisbane City Council and the copyright owners, in permitting the use of this data, make no representations or warranties about its accuracy, reliability, completeness or suitability for any particular purpose and disclaims all responsibility and all liability (including without limitation, liability in negligence) for all expenses, losses, damages (including indirect or consequential damage) and costs which you might incur as a result of the data being inaccurate or incomplete in any way and for any reason.

© The State of Queensland (Department of Resources) (2021)
 © Brisbane City Council (2022)

Projection: Map Grid of Australia, Zone 56
 Horizontal Datum: Geocentric Datum of Australia 1994

Approximate Scale @ A3 1:20,000





Future infrastructure

- Backflow prevention device
- Wetland
- Pipe - new
- Pipe - relief
- Natural channel
- Bioretention swale
- Culvert
- SQID
- Concrete lined channel
- Land acquisition - waterway corridor
- Natural channel
- Rehabilitation

Existing infrastructure

- Pipe
- Culvert
- SQID
- Natural channel
- Land acquisition
- Natural channel
- Rehabilitation
- SQID

Boundaries

- Suburb boundaries
- Priority infrastructure area
- Stormwater service catchments
- Property boundaries (June 2021)
- Individual network map boundaries
- Waterways

NOTES

This map is notional only and should not be used for interpreting City Plan provisions relating to specific sites. To properly interpret the maps, the planning scheme must be referred to.

As adopted by Council, effective as of XXth XXXX 202X.

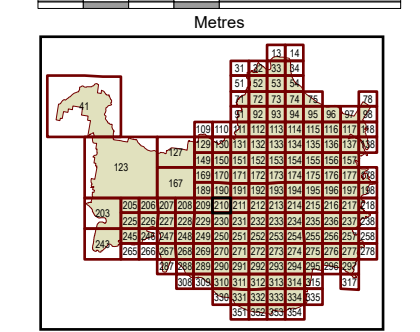
Based on Cadastral Data provided with the permission of the Department of Resources.

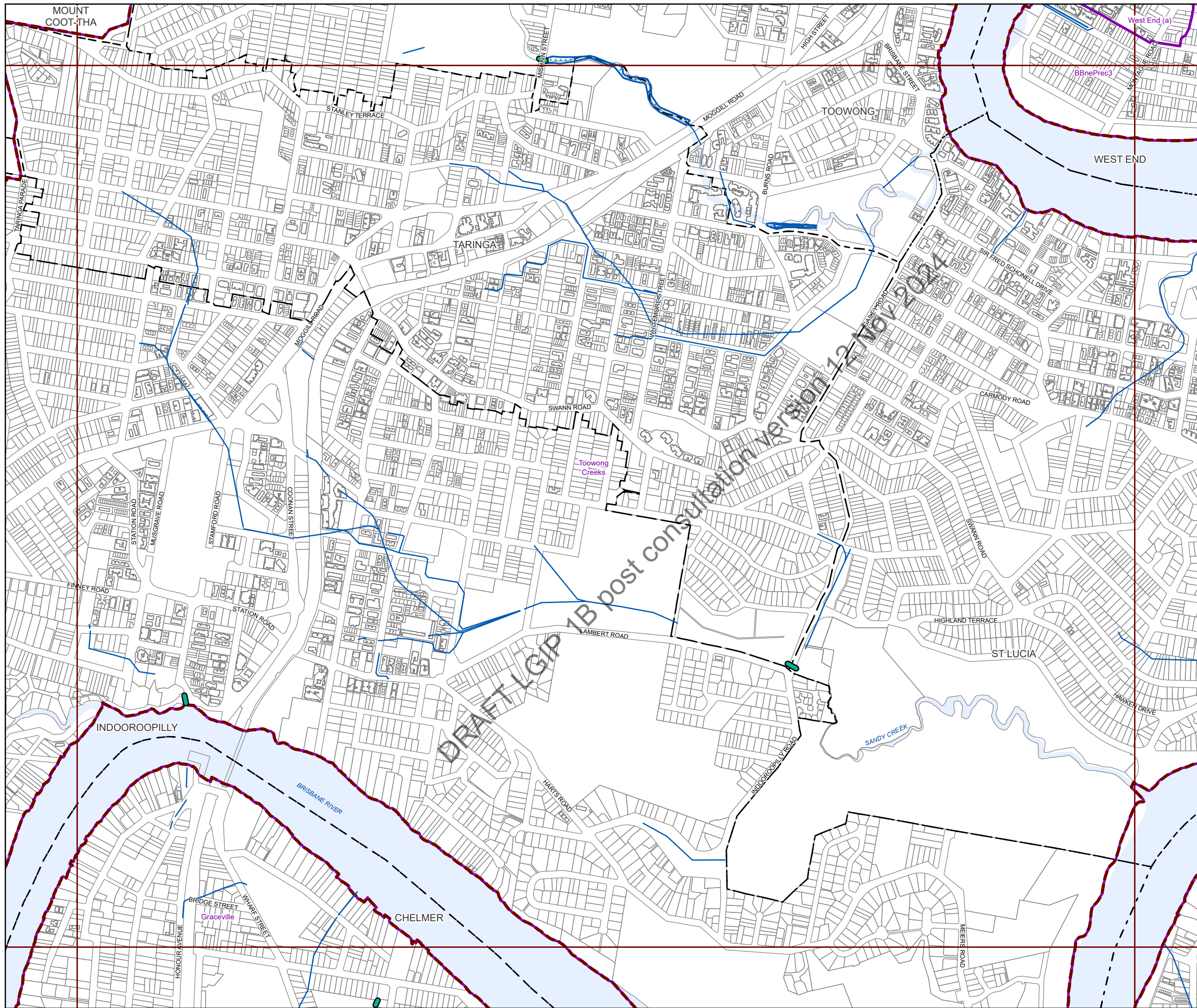
While every care is taken to ensure the accuracy of this data, the Brisbane City Council and the copyright owners, in permitting the use of this data, make no representations or warranties about its accuracy, reliability, completeness or suitability for any particular purpose and disclaims all responsibility and all liability (including without limitation, liability in negligence) for all expenses, losses, damages (including indirect or consequential damage) and costs which you might incur as a result of the data being inaccurate or incomplete in any way and for any reason.

© The State of Queensland (Department of Resources) (2021)
 © Brisbane City Council (2022)

Projection: Map Grid of Australia, Zone 56
 Horizontal Datum: Geocentric Datum of Australia 1994

Approximate Scale @ A3 1:20,000





- Future infrastructure**
- Backflow prevention device
 - Wetland
 - Pipe - new
 - Pipe - relief
 - Natural channel
 - Bioretention swale
 - Culvert
 - SQID
 - Concrete lined channel
 - Land acquisition - waterway corridor
 - Natural channel
 - Rehabilitation
- Existing infrastructure**
- Pipe
 - Culvert
 - SQID
 - Natural channel
 - Land acquisition
 - Natural channel
 - Rehabilitation
 - SQID
- Boundaries**
- Suburb boundaries
 - Priority infrastructure area
 - Stormwater service catchments
 - Property boundaries (June 2021)
 - Individual network map boundaries
 - Waterways

NOTES

This map is notional only and should not be used for interpreting City Plan provisions relating to specific sites. To properly interpret the maps, the planning scheme must be referred to.

As adopted by Council, effective as of XXth XXXX 202X.

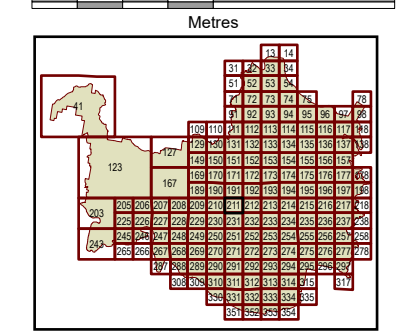
Based on Cadastral Data provided with the permission of the Department of Resources.

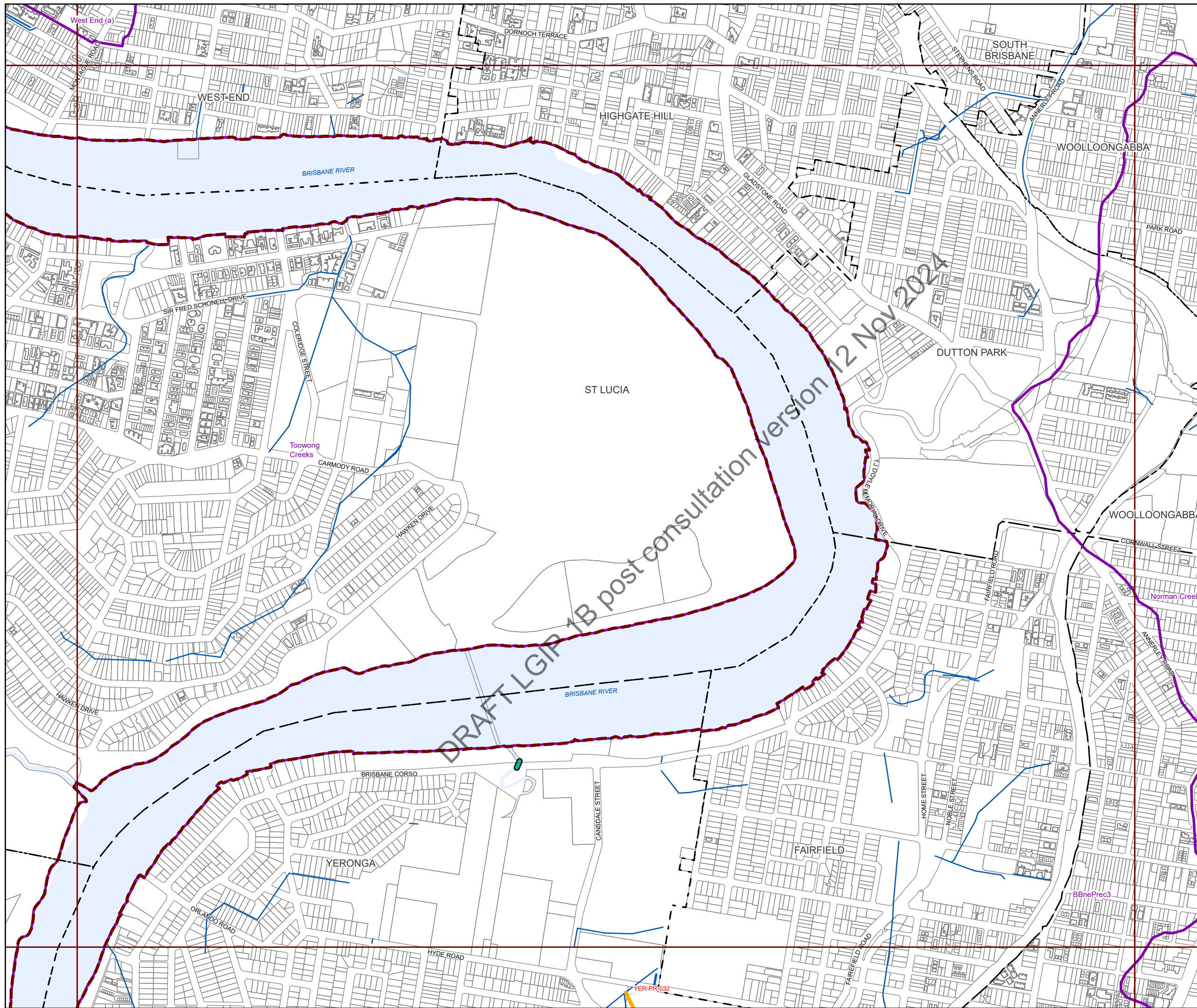
While every care is taken to ensure the accuracy of this data, the Brisbane City Council and the copyright owners, in permitting the use of this data, make no representations or warranties about its accuracy, reliability, completeness or suitability for any particular purpose and disclaims all responsibility and all liability (including without limitation, liability in negligence) for all expenses, losses, damages (including indirect or consequential damage) and costs which you might incur as a result of the data being inaccurate or incomplete in any way and for any reason.

© The State of Queensland (Department of Resources) (2021)
 © Brisbane City Council (2022)

Projection: Map Grid of Australia, Zone 56
 Horizontal Datum: Geocentric Datum of Australia 1994

Approximate Scale @ A3 1:20,000





Future infrastructure

- Backflow prevention device
- Wetland
- Pipe - new
- Pipe - relief
- Natural channel
- Bioretention swale
- Culvert
- SQID
- Concrete lined channel
- Land acquisition - waterway corridor
- Natural channel
- Rehabilitation

Existing infrastructure

- Pipe
- Culvert
- SQID
- Natural channel
- Land acquisition
- Natural channel
- Rehabilitation
- SQID

Boundaries

- Suburb boundaries
- Priority infrastructure area
- Stormwater service catchments
- Property boundaries (June 2021)
- Individual network map boundaries
- Waterways

NOTES

This map is notional only and should not be used for interpreting City Plan provisions relating to specific sites. To properly interpret the maps, the planning scheme must be referred to.

As adopted by Council, effective as of XXth XXXX 202X.

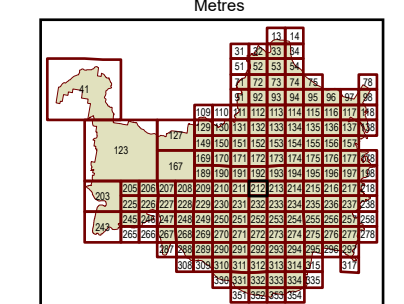
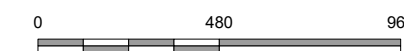
Based on Cadastral Data provided with the permission of the Department of Resources.

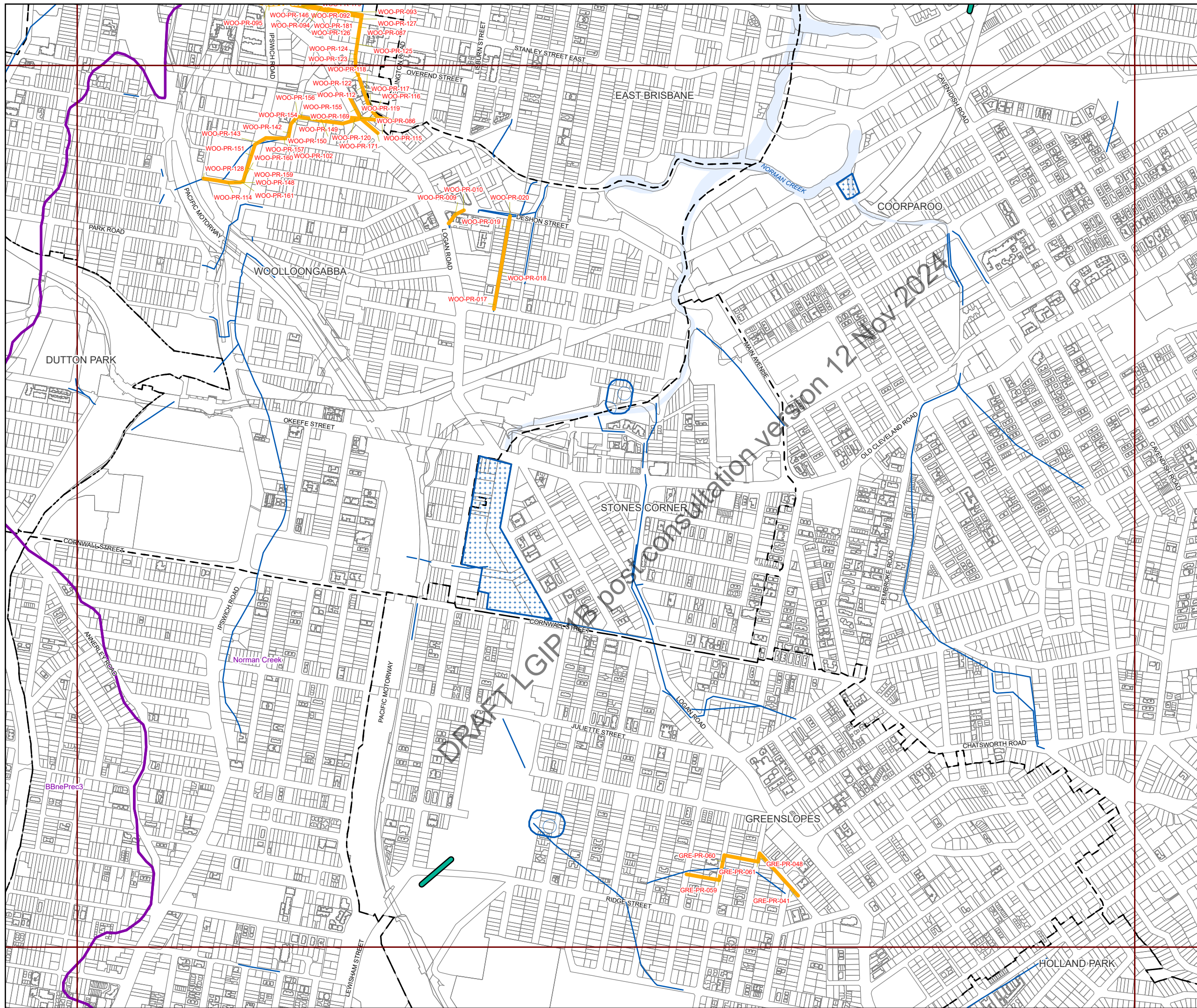
While every care is taken to ensure the accuracy of this data, the Brisbane City Council and the copyright owners, in permitting the use of this data, make no representations or warranties about its accuracy, reliability, completeness or suitability for any particular purpose and disclaims all responsibility and all liability (including without limitation, liability in negligence) for all expenses, losses, damages (including indirect or consequential damage) and costs which you might incur as a result of the data being inaccurate or incomplete in any way and for any reason.

© The State of Queensland (Department of Resources) (2021)
 © Brisbane City Council (2022)

Projection: Map Grid of Australia, Zone 56
 Horizontal Datum: Geocentric Datum of Australia 1994

Approximate Scale @ A3 1:20,000





Future infrastructure

- Backflow prevention device
- Wetland
- Pipe - new
- Pipe - relief
- Natural channel
- Bioretention swale
- Culvert
- SQID
- Concrete lined channel
- Land acquisition - waterway corridor
- Natural channel
- Rehabilitation

Existing infrastructure

- Pipe
- Culvert
- SQID
- Natural channel
- Land acquisition
- Natural channel
- Rehabilitation
- SQID

Boundaries

- Suburb boundaries
- Priority infrastructure area
- Stormwater service catchments
- Property boundaries (June 2021)
- Individual network map boundaries
- Waterways

NOTES
 This map is notional only and should not be used for interpreting City Plan provisions relating to specific sites. To properly interpret the maps, the planning scheme must be referred to.

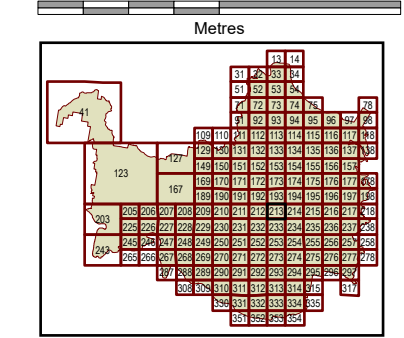
As adopted by Council, effective as of XXth XXXX 202X.
 Based on Cadastral Data provided with the permission of the Department of Resources.

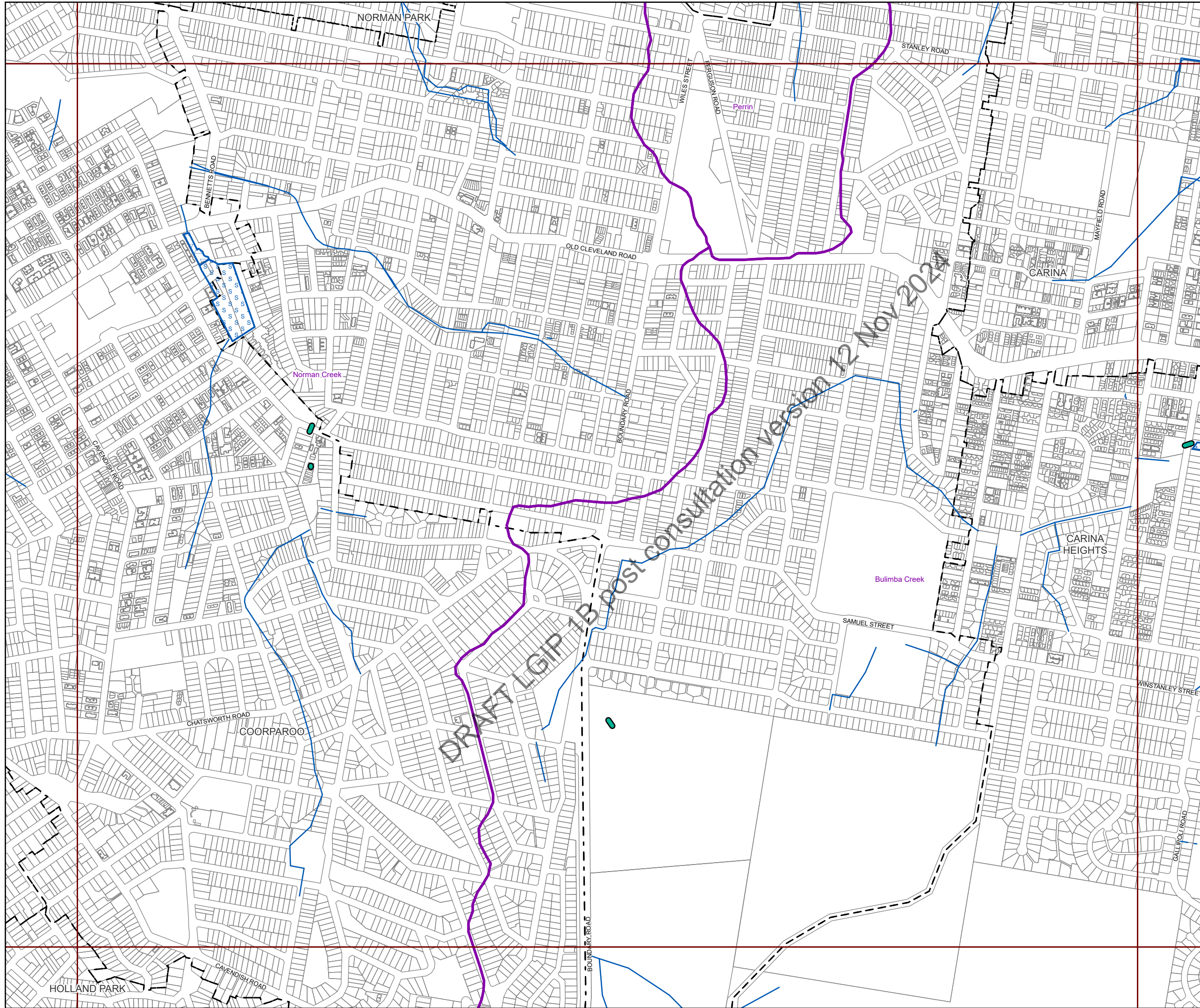
While every care is taken to ensure the accuracy of this data, the Brisbane City Council and the copyright owners, in permitting the use of this data, make no representations or warranties about its accuracy, reliability, completeness or suitability for any particular purpose and disclaims all responsibility and all liability (including without limitation, liability in negligence) for all expenses, losses, damages (including indirect or consequential damage) and costs which you might incur as a result of the data being inaccurate or incomplete in any way and for any reason.

© The State of Queensland (Department of Resources) (2021)
 © Brisbane City Council (2022)

Projection: Map Grid of Australia, Zone 56
 Horizontal Datum: Geocentric Datum of Australia 1994

Approximate Scale @ A3 1:20,000





- Future infrastructure**
- Backflow prevention device
 - Wetland
 - Pipe - new
 - Pipe - relief
 - Natural channel
 - Bioretention swale
 - Culvert
 - SQID
 - Concrete lined channel
 - Land acquisition - waterway corridor
 - Natural channel
 - Rehabilitation
- Existing infrastructure**
- Pipe
 - Culvert
 - SQID
 - Natural channel
 - Land acquisition
 - Natural channel
 - Rehabilitation
 - SQID
- Boundaries**
- Suburb boundaries
 - Priority infrastructure area
 - Stormwater service catchments
 - Property boundaries (June 2021)
 - Individual network map boundaries
 - Waterways

NOTES

This map is notional only and should not be used for interpreting City Plan provisions relating to specific sites. To properly interpret the maps, the planning scheme must be referred to.

As adopted by Council, effective as of XXth XXXX 202X.

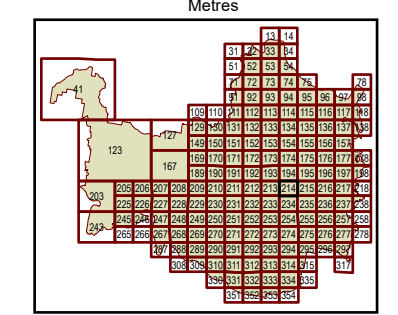
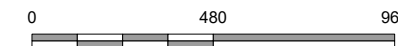
Based on Cadastral Data provided with the permission of the Department of Resources.

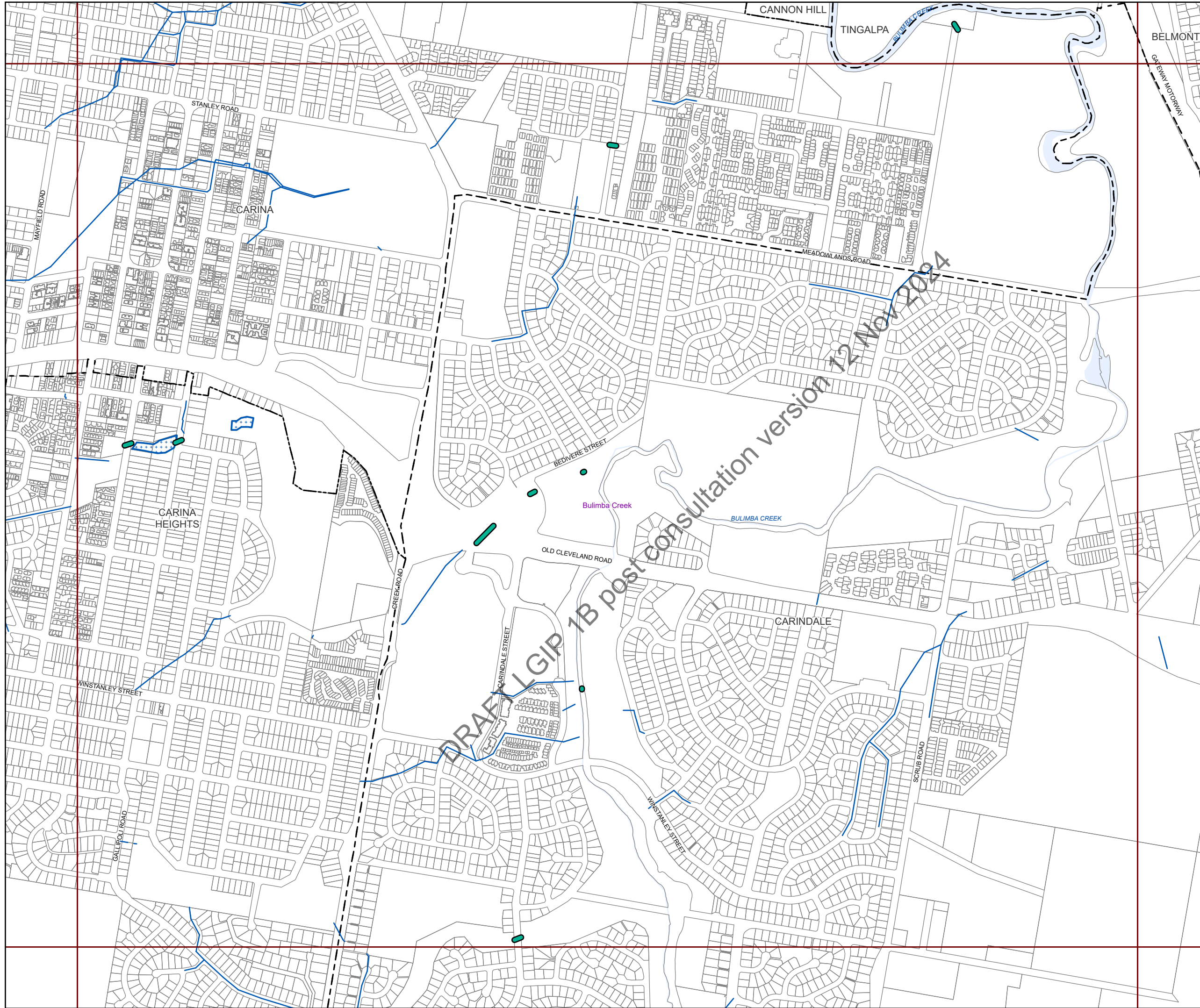
While every care is taken to ensure the accuracy of this data, the Brisbane City Council and the copyright owners, in permitting the use of this data, make no representations or warranties about its accuracy, reliability, completeness or suitability for any particular purpose and disclaims all responsibility and all liability (including without limitation, liability in negligence) for all expenses, losses, damages (including indirect or consequential damage) and costs which you might incur as a result of the data being inaccurate or incomplete in any way and for any reason.

© The State of Queensland (Department of Resources) (2021)
 © Brisbane City Council (2022)

Projection: Map Grid of Australia, Zone 56
 Horizontal Datum: Geocentric Datum of Australia 1994

Approximate Scale @ A3 1:20,000





Future infrastructure

- Backflow prevention device
- Wetland
- Pipe - new
- Pipe - relief
- Natural channel
- Bioretention swale
- Culvert
- SQID
- Concrete lined channel
- Land acquisition - waterway corridor
- Natural channel
- Rehabilitation

Existing infrastructure

- Pipe
- Culvert
- SQID
- Natural channel
- Land acquisition
- Natural channel
- Rehabilitation
- SQID

Boundaries

- Suburb boundaries
- Priority infrastructure area
- Stormwater service catchments
- Property boundaries (June 2021)
- Individual network map boundaries
- Waterways

NOTES
 This map is notional only and should not be used for interpreting City Plan provisions relating to specific sites. To properly interpret the maps, the planning scheme must be referred to.

As adopted by Council, effective as of XXth XXXX 202X.

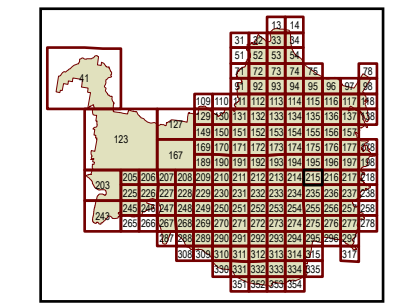
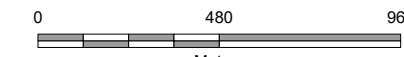
Based on Cadastral Data provided with the permission of the Department of Resources.

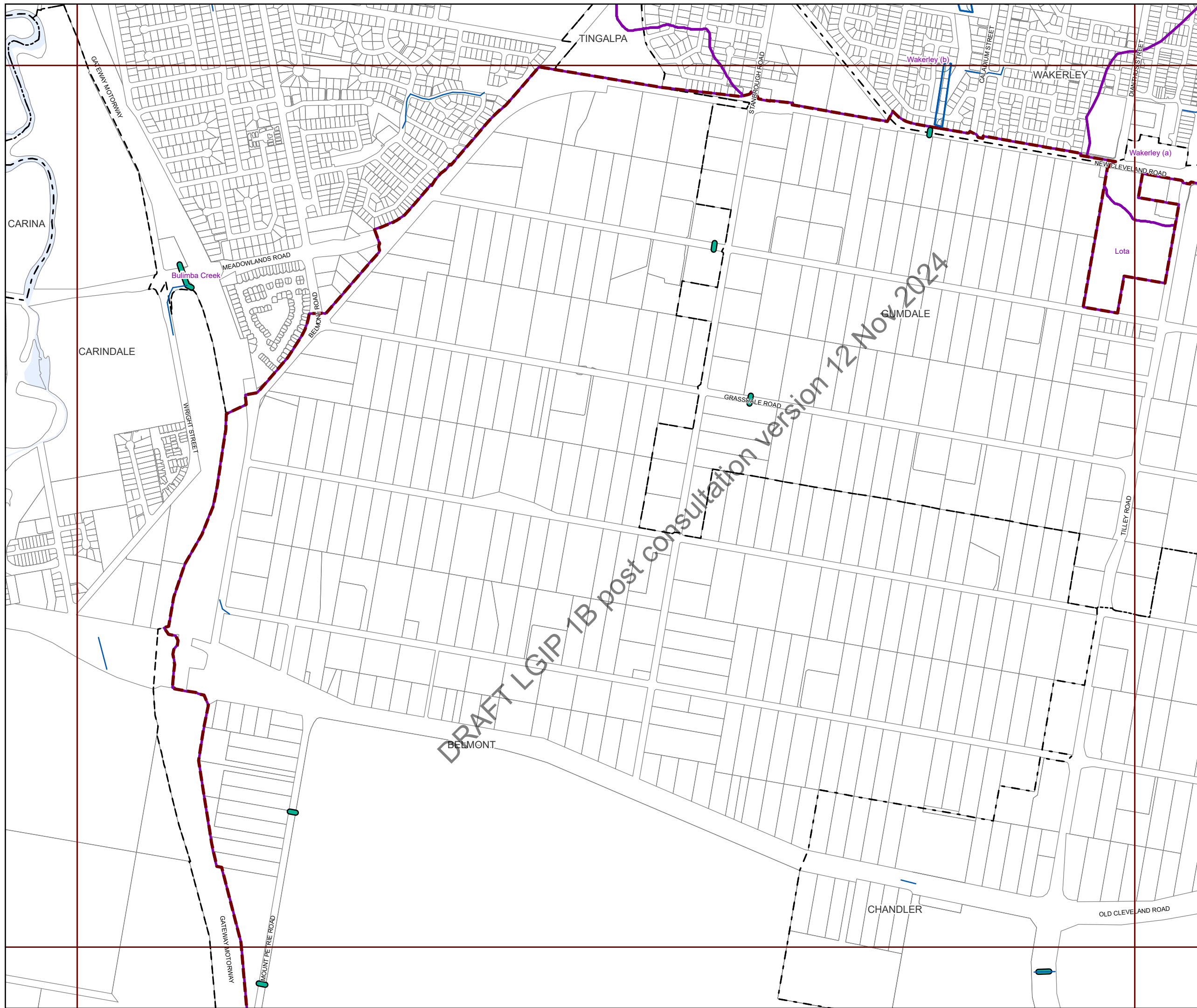
While every care is taken to ensure the accuracy of this data, the Brisbane City Council and the copyright owners, in permitting the use of this data, make no representations or warranties about its accuracy, reliability, completeness or suitability for any particular purpose and disclaims all responsibility and all liability (including without limitation, liability in negligence) for all expenses, losses, damages (including indirect or consequential damage) and costs which you might incur as a result of the data being inaccurate or incomplete in any way and for any reason.

© The State of Queensland (Department of Resources) (2021)
 © Brisbane City Council (2022)

Projection: Map Grid of Australia, Zone 56
 Horizontal Datum: Geocentric Datum of Australia 1994

Approximate Scale @ A3 1:20,000





Future infrastructure

- Backflow prevention device
- Wetland
- Pipe - new
- Pipe - relief
- Natural channel
- Bioretention swale
- Culvert
- SQID
- Concrete lined channel
- Land acquisition - waterway corridor
- Natural channel
- Rehabilitation

Existing infrastructure

- Pipe
- Culvert
- SQID
- Natural channel
- Land acquisition
- Natural channel
- Rehabilitation
- SQID

Boundaries

- Suburb boundaries
- Priority infrastructure area
- Stormwater service catchments
- Property boundaries (June 2021)
- Individual network map boundaries
- Waterways

NOTES

This map is notional only and should not be used for interpreting City Plan provisions relating to specific sites. To properly interpret the maps, the planning scheme must be referred to.

As adopted by Council, effective as of XXth XXXX 202X.

Based on Cadastral Data provided with the permission of the Department of Resources.

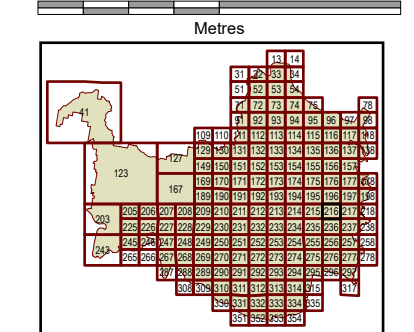

While every care is taken to ensure the accuracy of this data, the Brisbane City Council and the copyright owners, in permitting the use of this data, make no representations or warranties about its accuracy, reliability, completeness or suitability for any particular purpose and disclaims all responsibility and all liability (including without limitation, liability in negligence) for all expenses, losses, damages (including indirect or consequential damage) and costs which you might incur as a result of the data being inaccurate or incomplete in any way and for any reason.

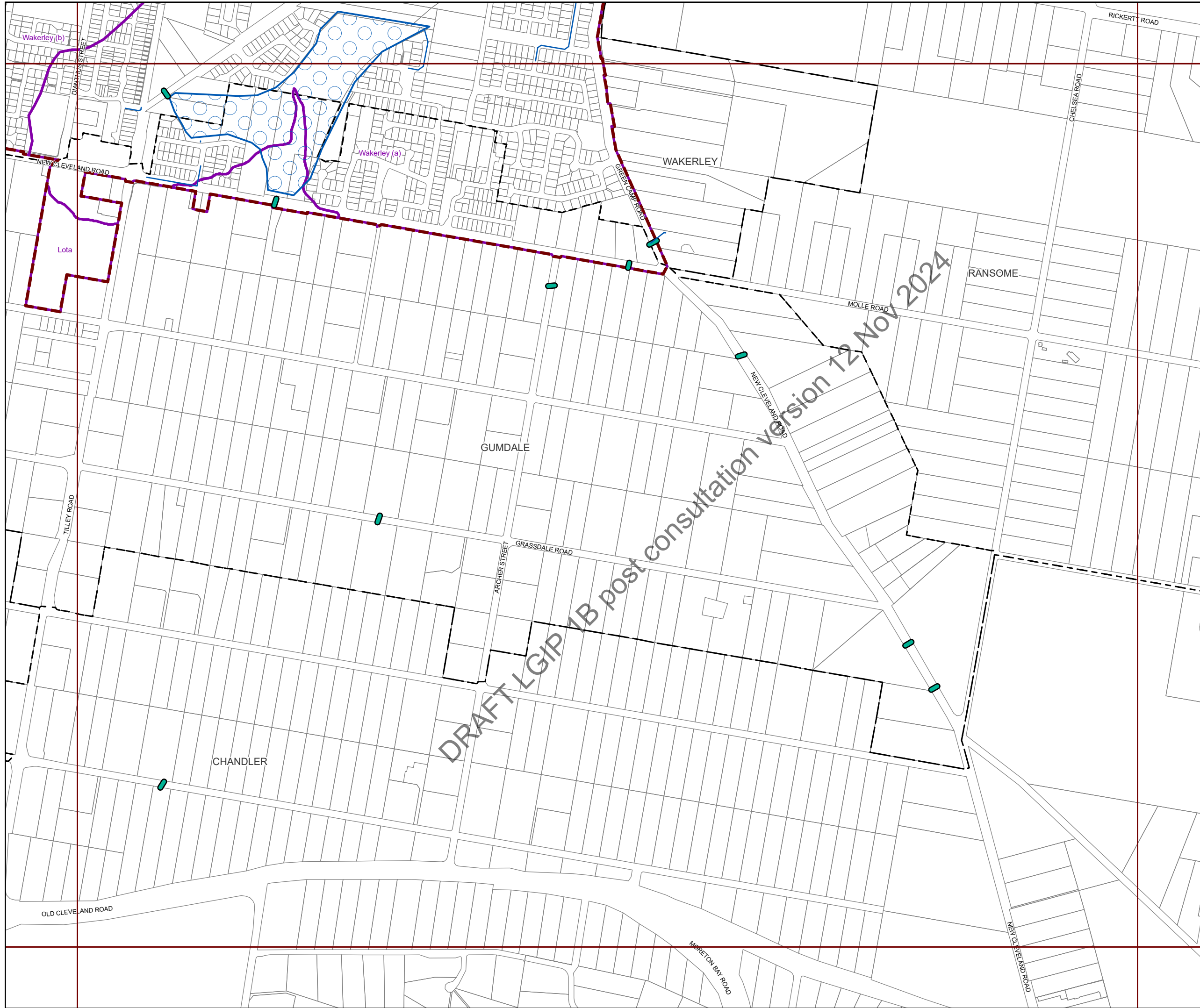
© The State of Queensland (Department of Resources) (2021)
 © Brisbane City Council (2022)



Projection: Map Grid of Australia, Zone 56
 Horizontal Datum: Geocentric Datum of Australia 1994

Approximate Scale @ A3 1:20,000





Future infrastructure

- Backflow prevention device
- Wetland
- Pipe - new
- Pipe - relief
- Natural channel
- Bioretention swale
- Culvert
- SQID
- Concrete lined channel
- Land acquisition - waterway corridor
- Natural channel
- Rehabilitation

Existing infrastructure

- Pipe
- Culvert
- SQID
- Natural channel
- Land acquisition
- Natural channel
- Rehabilitation
- SQID

Boundaries

- Suburb boundaries
- Priority infrastructure area
- Stormwater service catchments
- Property boundaries (June 2021)
- Individual network map boundaries
- Waterways

NOTES
 This map is notional only and should not be used for interpreting City Plan provisions relating to specific sites. To properly interpret the maps, the planning scheme must be referred to.

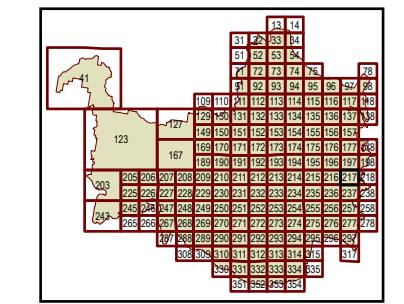
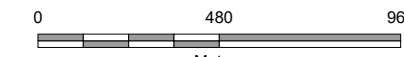
As adopted by Council, effective as of XXth XXXX 202X.
 Based on Cadastral Data provided with the permission of the Department of Resources.

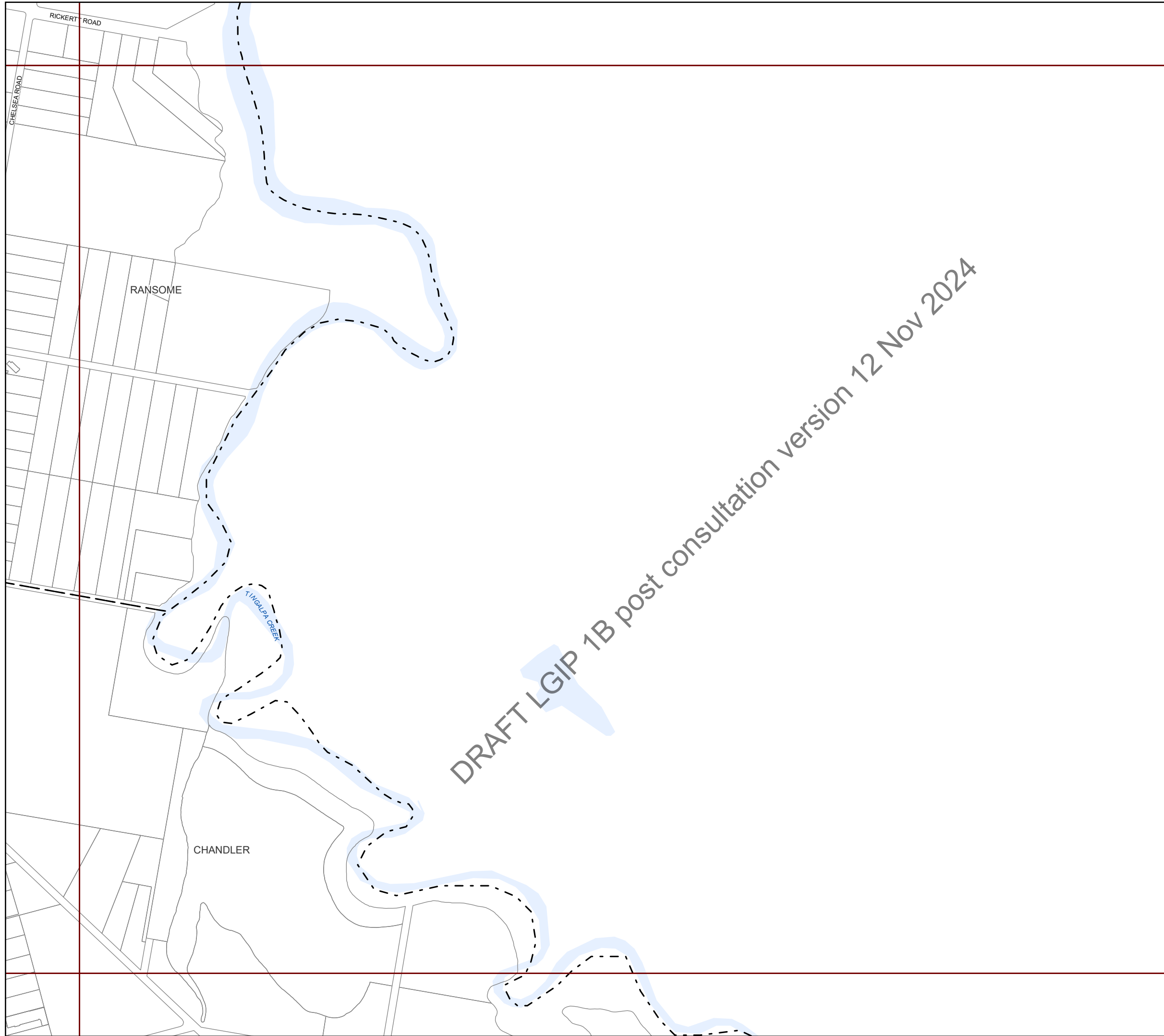
While every care is taken to ensure the accuracy of this data, the Brisbane City Council and the copyright owners, in permitting the use of this data, make no representations or warranties about its accuracy, reliability, completeness or suitability for any particular purpose and disclaims all responsibility and all liability (including without limitation, liability in negligence) for all expenses, losses, damages (including indirect or consequential damage) and costs which you might incur as a result of the data being inaccurate or incomplete in any way and for any reason.

© The State of Queensland (Department of Resources) (2021)
 © Brisbane City Council (2022)

Projection: Map Grid of Australia, Zone 56
 Horizontal Datum: Geocentric Datum of Australia 1994

Approximate Scale @ A3 1:20,000





Future infrastructure

- Backflow prevention device
- Wetland
- Pipe - new
- Pipe - relief
- Natural channel
- Bioretention swale
- Culvert
- SQID
- Concrete lined channel
- Land acquisition - waterway corridor
- Natural channel
- Rehabilitation

Existing infrastructure

- Pipe
- Culvert
- SQID
- Natural channel
- Land acquisition
- Natural channel
- Rehabilitation
- SQID

Boundaries

- Suburb boundaries
- Priority infrastructure area
- Stormwater service catchments
- Property boundaries (June 2021)
- Individual network map boundaries
- Waterways

NOTES

This map is notional only and should not be used for interpreting City Plan provisions relating to specific sites. To properly interpret the maps, the planning scheme must be referred to.

As adopted by Council, effective as of XXth XXXX 202X.

Based on Cadastral Data provided with the permission of the Department of Resources.

While every care is taken to ensure the accuracy of this data, the Brisbane City Council and the copyright owners, in permitting the use of this data, make no representations or warranties about its accuracy, reliability, completeness or suitability for any particular purpose and disclaims all responsibility and all liability (including without limitation, liability in negligence) for all expenses, losses, damages (including indirect or consequential damage) and costs which you might incur as a result of the data being inaccurate or incomplete in any way and for any reason.

© The State of Queensland (Department of Resources) (2021)
 © Brisbane City Council (2022)

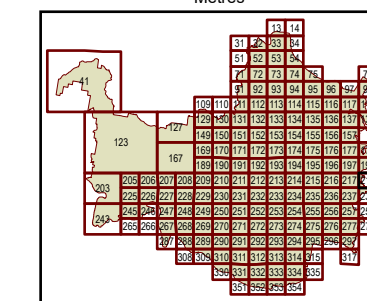


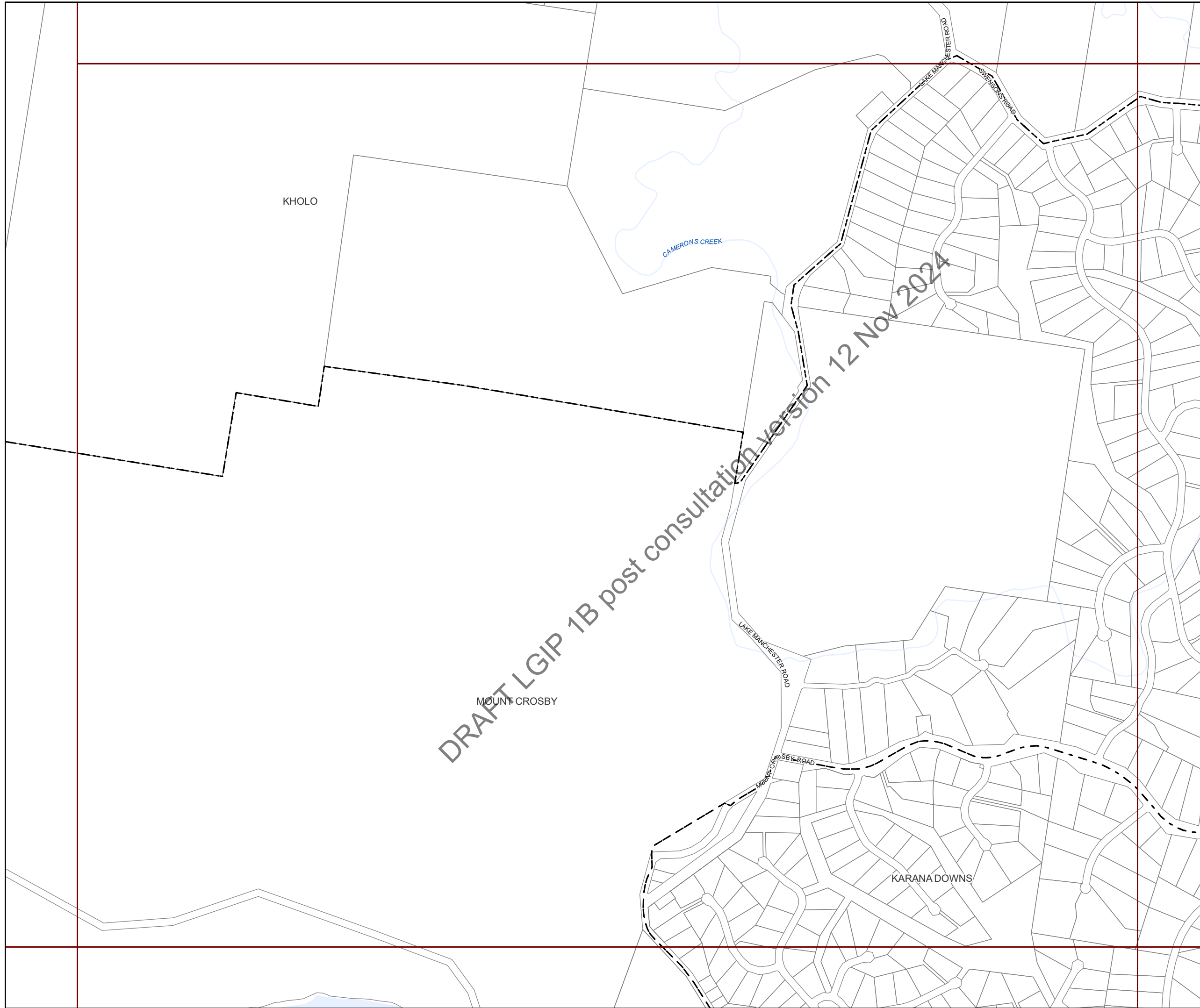
Projection: Map Grid of Australia, Zone 56
 Horizontal Datum: Geocentric Datum of Australia 1994

Approximate Scale @ A3 1:20,000

0 480 960

Metres





Future infrastructure

- Backflow prevention device
- Wetland
- Pipe - new
- Pipe - relief
- Natural channel
- Bioretention swale
- Culvert
- SQID
- Concrete lined channel
- Land acquisition - waterway corridor
- Natural channel
- Rehabilitation

Existing infrastructure

- Pipe
- Culvert
- SQID
- Natural channel
- Land acquisition
- Natural channel
- Rehabilitation
- SQID

Boundaries

- Suburb boundaries
- Priority infrastructure area
- Stormwater service catchments
- Property boundaries (June 2021)
- Individual network map boundaries
- Waterways

NOTES

This map is notional only and should not be used for interpreting City Plan provisions relating to specific sites. To properly interpret the maps, the planning scheme must be referred to.

As adopted by Council, effective as of XXth XXXX 202X.

Based on Cadastral Data provided with the permission of the Department of Resources.

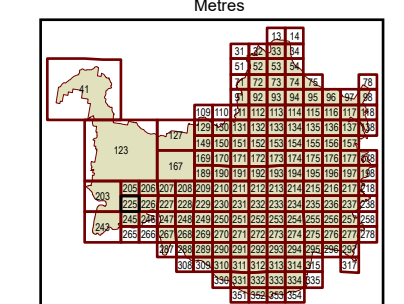
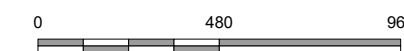
While every care is taken to ensure the accuracy of this data, the Brisbane City Council and the copyright owners, in permitting the use of this data, make no representations or warranties about its accuracy, reliability, completeness or suitability for any particular purpose and disclaims all responsibility and all liability (including without limitation, liability in negligence) for all expenses, losses, damages (including indirect or consequential damage) and costs which you might incur as a result of the data being inaccurate or incomplete in any way and for any reason.

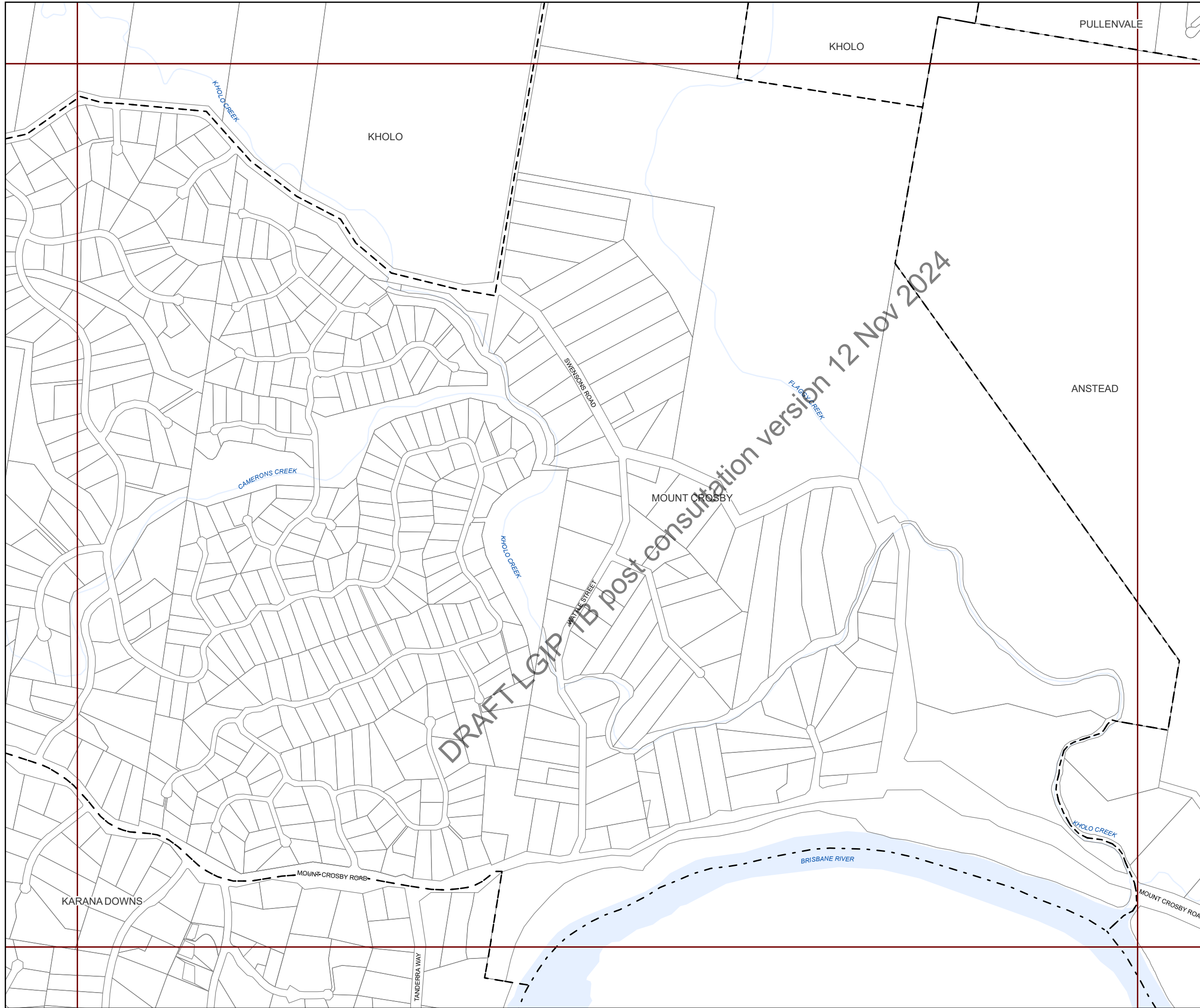
© The State of Queensland (Department of Resources) (2021)
 © Brisbane City Council (2022)



Projection: Map Grid of Australia, Zone 56
 Horizontal Datum: Geocentric Datum of Australia 1994

Approximate Scale @ A3 1:20,000





- Future infrastructure**
- Backflow prevention device
 - Wetland
 - Pipe - new
 - Pipe - relief
 - Natural channel
 - Bioretention swale
 - Culvert
 - SQID
 - Concrete lined channel
 - Land acquisition - waterway corridor
 - Natural channel
 - Rehabilitation

- Existing infrastructure**
- Pipe
 - Culvert
 - SQID
 - Natural channel
 - Land acquisition
 - Natural channel
 - Rehabilitation
 - SQID

- Boundaries**
- Suburb boundaries
 - Priority infrastructure area
 - Stormwater service catchments
 - Property boundaries (June 2021)
 - Individual network map boundaries
 - Waterways

NOTES

This map is notional only and should not be used for interpreting City Plan provisions relating to specific sites. To properly interpret the maps, the planning scheme must be referred to.

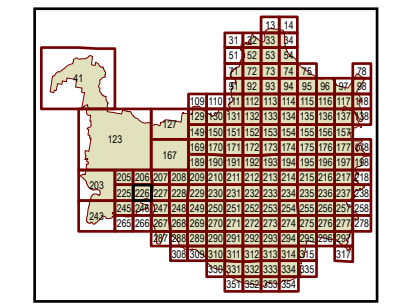
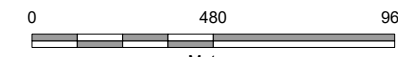
As adopted by Council, effective as of XXth XXXX 202X.
 Based on Cadastral Data provided with the permission of the Department of Resources.

While every care is taken to ensure the accuracy of this data, the Brisbane City Council and the copyright owners, in permitting the use of this data, make no representations or warranties about its accuracy, reliability, completeness or suitability for any particular purpose and disclaims all responsibility and all liability (including without limitation, liability in negligence) for all expenses, losses, damages (including indirect or consequential damage) and costs which you might incur as a result of the data being inaccurate or incomplete in any way and for any reason.

© The State of Queensland (Department of Resources) (2021)
 © Brisbane City Council (2022)

Projection: Map Grid of Australia, Zone 56
 Horizontal Datum: Geocentric Datum of Australia 1994













Approximate Scale @ A3 1:20,000





DRAFT LGIP 1B post consultation version 12 Nov 2024







Future infrastructure

-  Backflow prevention device
-  Wetland
-  Pipe - new
-  Pipe - relief
-  Natural channel
-  Bioretention swale
-  Culvert
-  SQID
-  Concrete lined channel
-  Land acquisition - waterway corridor
-  Natural channel
-  Rehabilitation

Existing infrastructure

-  Pipe
-  Culvert
-  SQID
-  Natural channel
-  Land acquisition
-  Natural channel
-  Rehabilitation
-  SQID

Boundaries

-  Suburb boundaries
-  Priority infrastructure area
-  Stormwater service catchments
-  Property boundaries (June 2021)
-  Individual network map boundaries
-  Waterways

NOTES

This map is notional only and should not be used for interpreting City Plan provisions relating to specific sites. To properly interpret the maps, the planning scheme must be referred to.

As adopted by Council, effective as of XXth XXXX 202X.

Based on Cadastral Data provided with the permission of the Department of Resources.

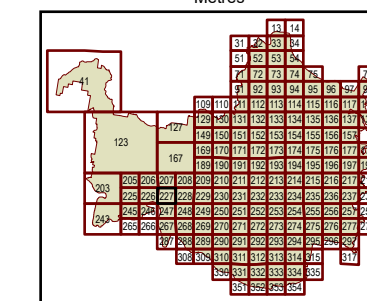
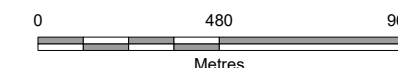
While every care is taken to ensure the accuracy of this data, the Brisbane City Council and the copyright owners, in permitting the use of this data, make no representations or warranties about its accuracy, reliability, completeness or suitability for any particular purpose and disclaims all responsibility and all liability (including without limitation, liability in negligence) for all expenses, losses, damages (including indirect or consequential damage) and costs which you might incur as a result of the data being inaccurate or incomplete in any way and for any reason.

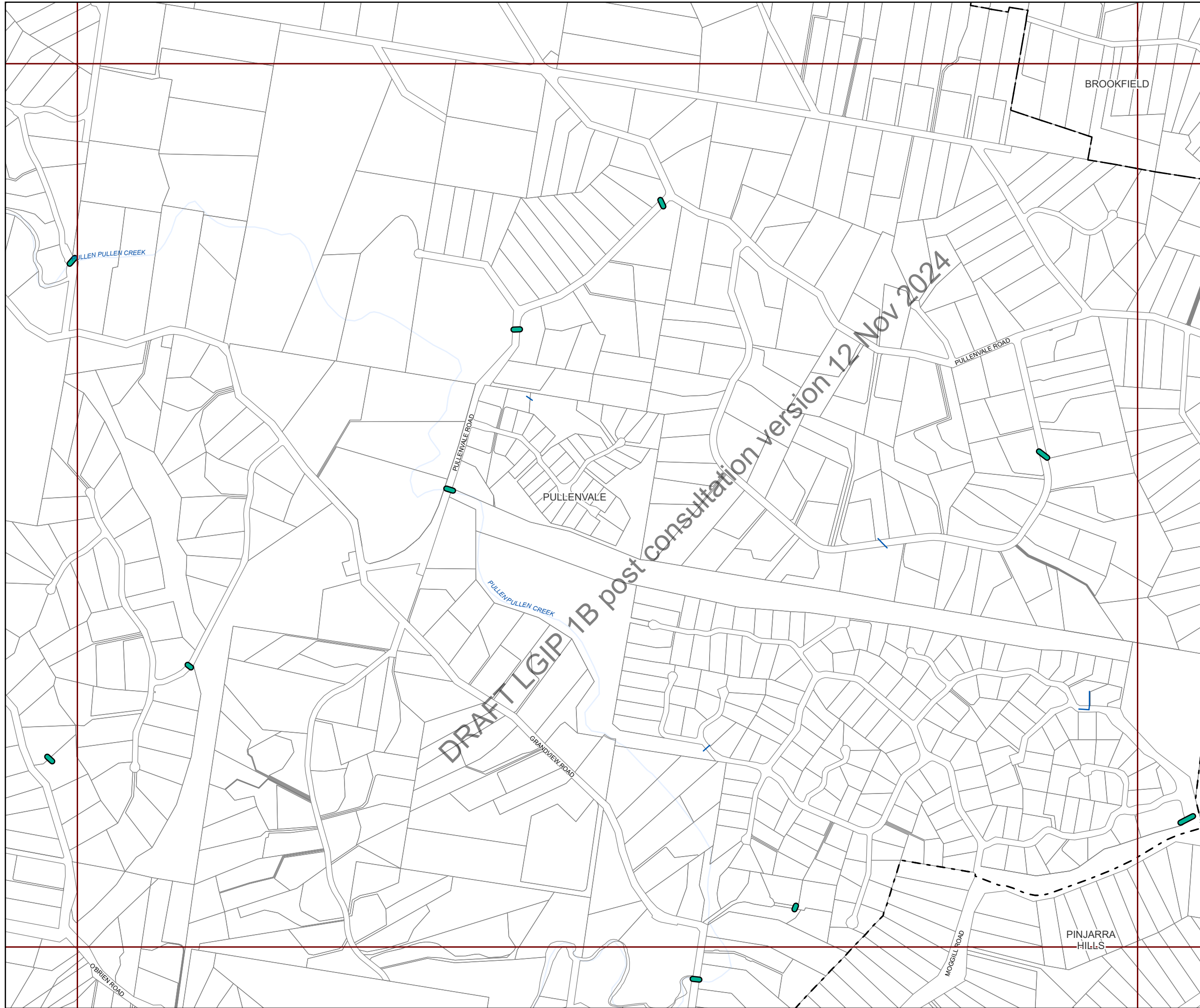
© The State of Queensland (Department of Resources) (2021)
 © Brisbane City Council (2022)



Projection: Map Grid of Australia, Zone 56
 Horizontal Datum: Geocentric Datum of Australia 1994

Approximate Scale @ A3 1:20,000





Future infrastructure

- Backflow prevention device
- Wetland
- Pipe - new
- Pipe - relief
- Natural channel
- Bioretention swale
- Culvert
- SQID
- Concrete lined channel
- Land acquisition - waterway corridor
- Natural channel
- Rehabilitation

Existing infrastructure

- Pipe
- Culvert
- SQID
- Natural channel
- Land acquisition
- Natural channel
- Rehabilitation
- SQID

Boundaries

- Suburb boundaries
- Priority infrastructure area
- Stormwater service catchments
- Property boundaries (June 2021)
- Individual network map boundaries
- Waterways

NOTES
 This map is notional only and should not be used for interpreting City Plan provisions relating to specific sites. To properly interpret the maps, the planning scheme must be referred to.

As adopted by Council, effective as of XXth XXXX 202X.

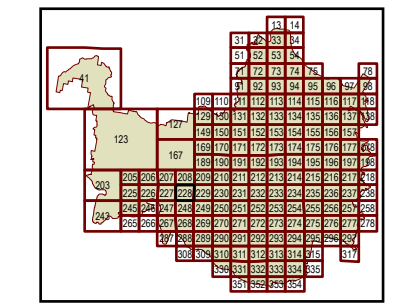
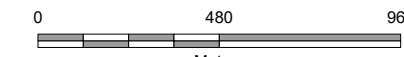
Based on Cadastral Data provided with the permission of the Department of Resources.

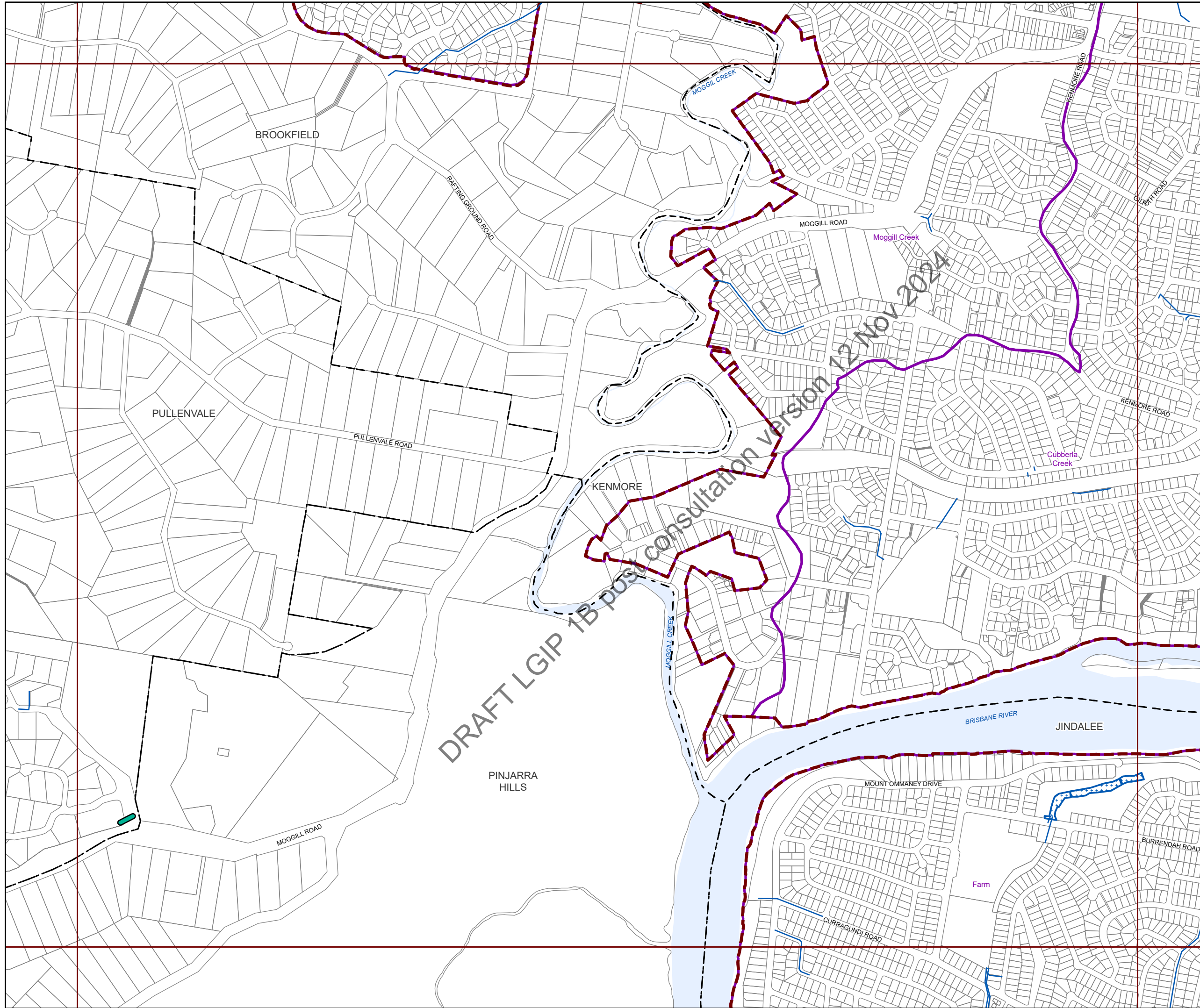
While every care is taken to ensure the accuracy of this data, the Brisbane City Council and the copyright owners, in permitting the use of this data, make no representations or warranties about its accuracy, reliability, completeness or suitability for any particular purpose and disclaims all responsibility and all liability (including without limitation, liability in negligence) for all expenses, losses, damages (including indirect or consequential damage) and costs which you might incur as a result of the data being inaccurate or incomplete in any way and for any reason.

© The State of Queensland (Department of Resources) (2021)
 © Brisbane City Council (2022)

Projection: Map Grid of Australia, Zone 56
 Horizontal Datum: Geocentric Datum of Australia 1994

Approximate Scale @ A3 1:20,000





Future infrastructure

- Backflow prevention device
- Wetland
- Pipe - new
- Pipe - relief
- Natural channel
- Bioretention swale
- Culvert
- SQID
- Concrete lined channel
- Land acquisition - waterway corridor
- Natural channel
- Rehabilitation

Existing infrastructure

- Pipe
- Culvert
- SQID
- Natural channel
- Land acquisition
- Natural channel
- Rehabilitation
- SQID

Boundaries

- Suburb boundaries
- Priority infrastructure area
- Stormwater service catchments
- Property boundaries (June 2021)
- Individual network map boundaries
- Waterways

NOTES
 This map is notional only and should not be used for interpreting City Plan provisions relating to specific sites. To properly interpret the maps, the planning scheme must be referred to.

As adopted by Council, effective as of XXth XXXX 202X.

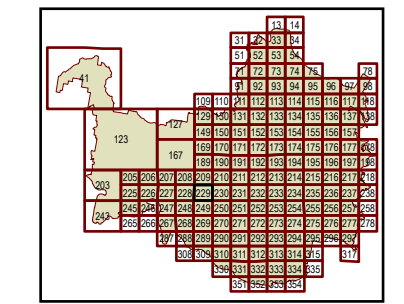
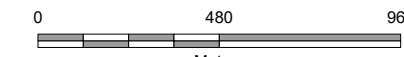
Based on Cadastral Data provided with the permission of the Department of Resources.

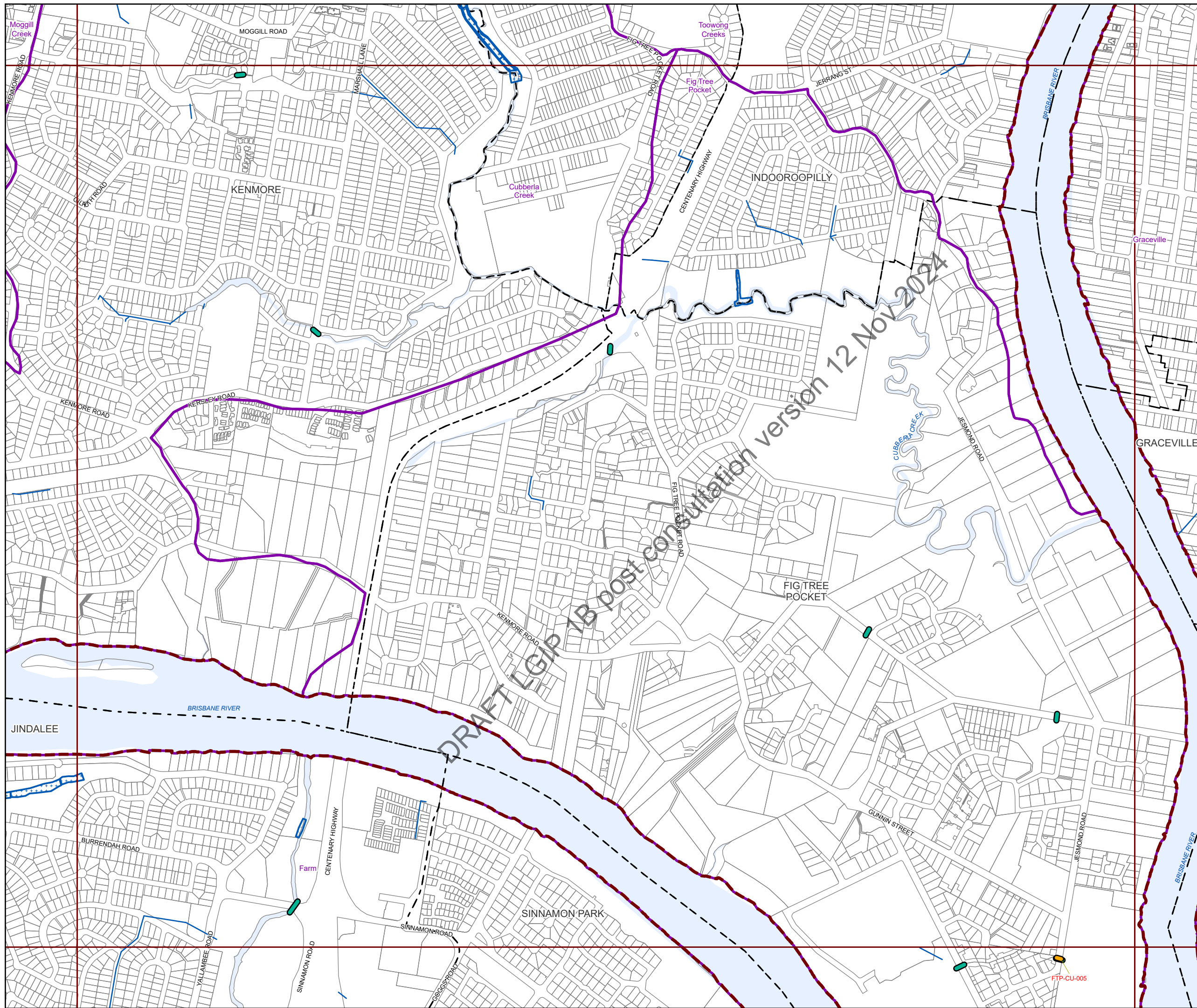
While every care is taken to ensure the accuracy of this data, the Brisbane City Council and the copyright owners, in permitting the use of this data, make no representations or warranties about its accuracy, reliability, completeness or suitability for any particular purpose and disclaims all responsibility and all liability (including without limitation, liability in negligence) for all expenses, losses, damages (including indirect or consequential damage) and costs which you might incur as a result of the data being inaccurate or incomplete in any way and for any reason.

© The State of Queensland (Department of Resources) (2021)
 © Brisbane City Council (2022)

Projection: Map Grid of Australia, Zone 56
 Horizontal Datum: Geocentric Datum of Australia 1994

Approximate Scale @ A3 1:20,000





Future infrastructure

- Backflow prevention device
- Wetland
- Pipe - new
- Pipe - relief
- Natural channel
- Bioretention swale
- Culvert
- SQID
- Concrete lined channel
- Land acquisition - waterway corridor
- Natural channel
- Rehabilitation

Existing infrastructure

- Pipe
- Culvert
- SQID
- Natural channel
- Land acquisition
- Natural channel
- Rehabilitation
- SQID

Boundaries

- Suburb boundaries
- Priority infrastructure area
- Stormwater service catchments
- Property boundaries (June 2021)
- Individual network map boundaries
- Waterways

NOTES

This map is notional only and should not be used for interpreting City Plan provisions relating to specific sites. To properly interpret the maps, the planning scheme must be referred to.

As adopted by Council, effective as of XXth XXXX 202X.

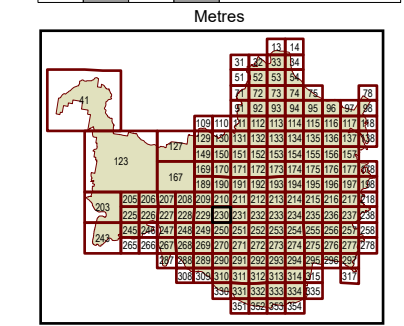
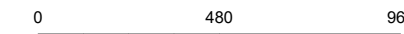
Based on Cadastral Data provided with the permission of the Department of Resources.

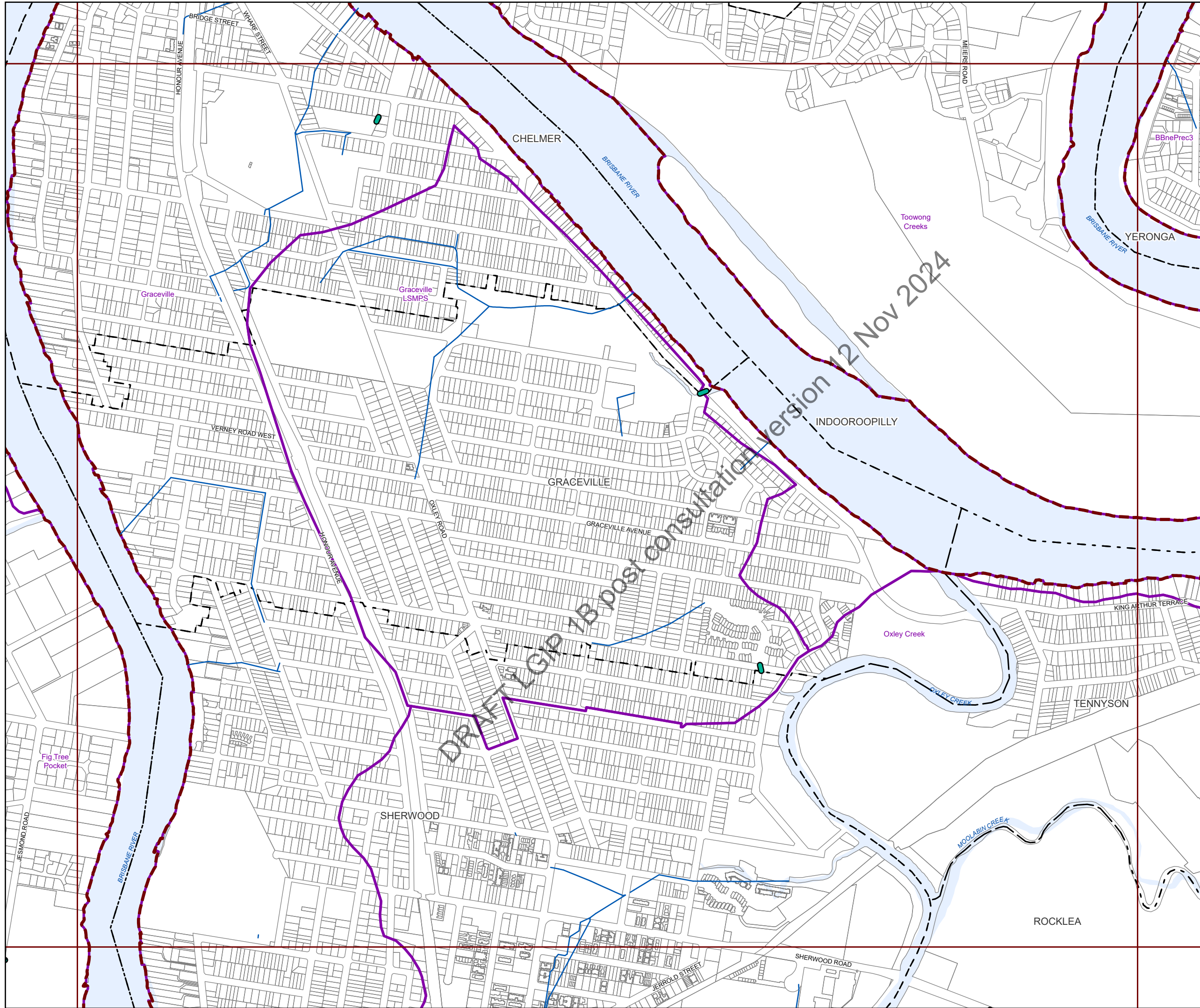
While every care is taken to ensure the accuracy of this data, the Brisbane City Council and the copyright owners, in permitting the use of this data, make no representations or warranties about its accuracy, reliability, completeness or suitability for any particular purpose and disclaims all responsibility and all liability (including without limitation, liability in negligence) for all expenses, losses, damages (including indirect or consequential damage) and costs which you might incur as a result of the data being inaccurate or incomplete in any way and for any reason.

© The State of Queensland (Department of Resources) (2021)
 © Brisbane City Council (2022)

Projection: Map Grid of Australia, Zone 56
 Horizontal Datum: Geocentric Datum of Australia 1994

Approximate Scale @ A3 1:20,000





Future infrastructure

- Backflow prevention device
- Wetland
- Pipe - new
- Pipe - relief
- Natural channel
- Bioretention swale
- Culvert
- SQID
- Concrete lined channel
- Land acquisition - waterway corridor
- Natural channel
- Rehabilitation

Existing infrastructure

- Pipe
- Culvert
- SQID
- Natural channel
- Land acquisition
- Natural channel
- Rehabilitation
- SQID

Boundaries

- Suburb boundaries
- Priority infrastructure area
- Stormwater service catchments
- Property boundaries (June 2021)
- Individual network map boundaries
- Waterways

NOTES
 This map is notional only and should not be used for interpreting City Plan provisions relating to specific sites. To properly interpret the maps, the planning scheme must be referred to.

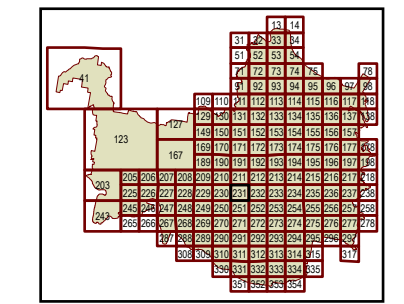
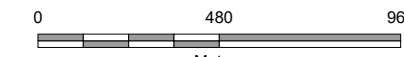
As adopted by Council, effective as of XXth XXXX 202X.
 Based on Cadastral Data provided with the permission of the Department of Resources.

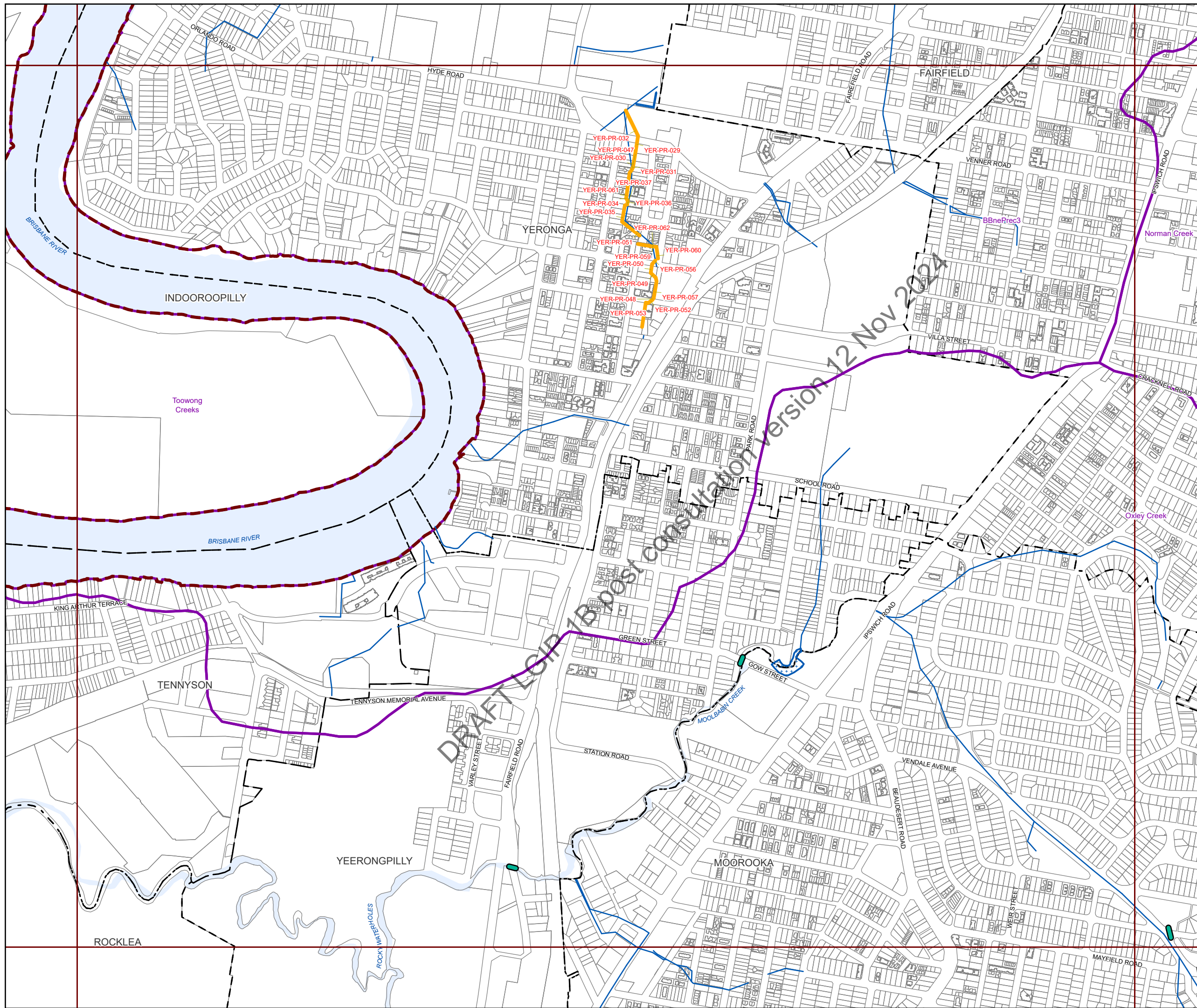
While every care is taken to ensure the accuracy of this data, the Brisbane City Council and the copyright owners, in permitting the use of this data, make no representations or warranties about its accuracy, reliability, completeness or suitability for any particular purpose and disclaims all responsibility and all liability (including without limitation, liability in negligence) for all expenses, losses, damages (including indirect or consequential damage) and costs which you might incur as a result of the data being inaccurate or incomplete in any way and for any reason.

© The State of Queensland (Department of Resources) (2021)
 © Brisbane City Council (2022)

Projection: Map Grid of Australia, Zone 56
 Horizontal Datum: Geocentric Datum of Australia 1994

Approximate Scale @ A3 1:20,000





Future infrastructure

- Backflow prevention device
- Wetland
- Pipe - new
- Pipe - relief
- Natural channel
- Bioretention swale
- Culvert
- SQID
- Concrete lined channel
- Land acquisition - waterway corridor
- Natural channel
- Rehabilitation

Existing infrastructure

- Pipe
- Culvert
- SQID
- Natural channel
- Land acquisition
- Natural channel
- Rehabilitation
- SQID

Boundaries

- Suburb boundaries
- Priority infrastructure area
- Stormwater service catchments
- Property boundaries (June 2021)
- Individual network map boundaries
- Waterways

NOTES

This map is notional only and should not be used for interpreting City Plan provisions relating to specific sites. To properly interpret the maps, the planning scheme must be referred to.

As adopted by Council, effective as of XXth XXXX 202X.

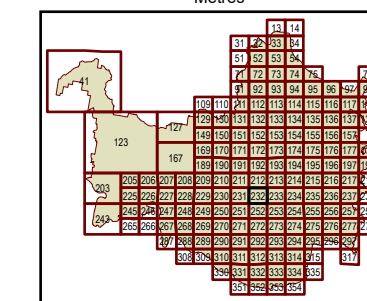
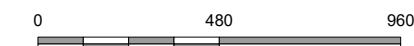
Based on Cadastral Data provided with the permission of the Department of Resources.

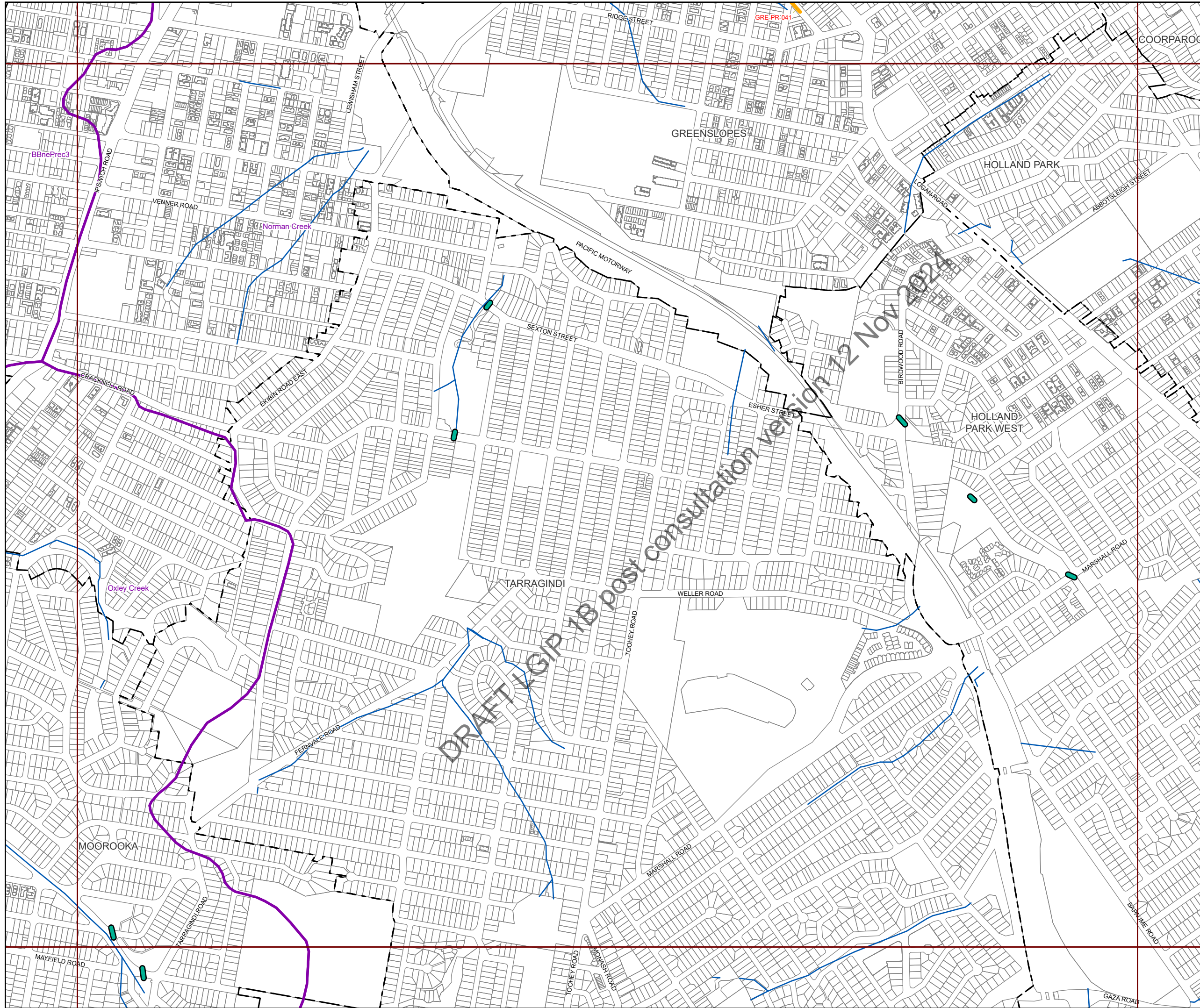
While every care is taken to ensure the accuracy of this data, the Brisbane City Council and the copyright owners, in permitting the use of this data, make no representations or warranties about its accuracy, reliability, completeness or suitability for any particular purpose and disclaims all responsibility and all liability (including without limitation, liability in negligence) for all expenses, losses, damages (including indirect or consequential damage) and costs which you might incur as a result of the data being inaccurate or incomplete in any way and for any reason.

© The State of Queensland (Department of Resources) (2021)
 © Brisbane City Council (2022)

Projection: Map Grid of Australia, Zone 56
 Horizontal Datum: Geocentric Datum of Australia 1994

Approximate Scale @ A3 1:20,000





- Future infrastructure**
- Backflow prevention device
 - Wetland
 - Pipe - new
 - Pipe - relief
 - Natural channel
 - Bioretention swale
 - Culvert
 - SQID
 - Concrete lined channel
 - Land acquisition - waterway corridor
 - Natural channel
 - Rehabilitation

- Existing infrastructure**
- Pipe
 - Culvert
 - SQID
 - Natural channel
 - Land acquisition
 - Natural channel
 - Rehabilitation
 - SQID

- Boundaries**
- Suburb boundaries
 - Priority infrastructure area
 - Stormwater service catchments
 - Property boundaries (June 2021)
 - Individual network map boundaries
 - Waterways

NOTES

This map is notional only and should not be used for interpreting City Plan provisions relating to specific sites. To properly interpret the maps, the planning scheme must be referred to.

As adopted by Council, effective as of XXth XXXX 202X.

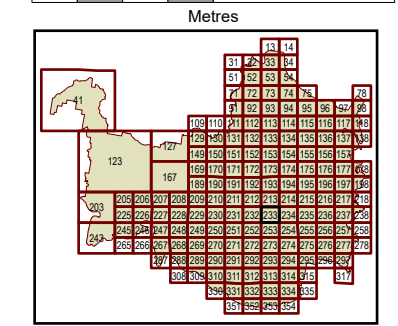

Based on Cadastral Data provided with the permission of the Department of Resources.

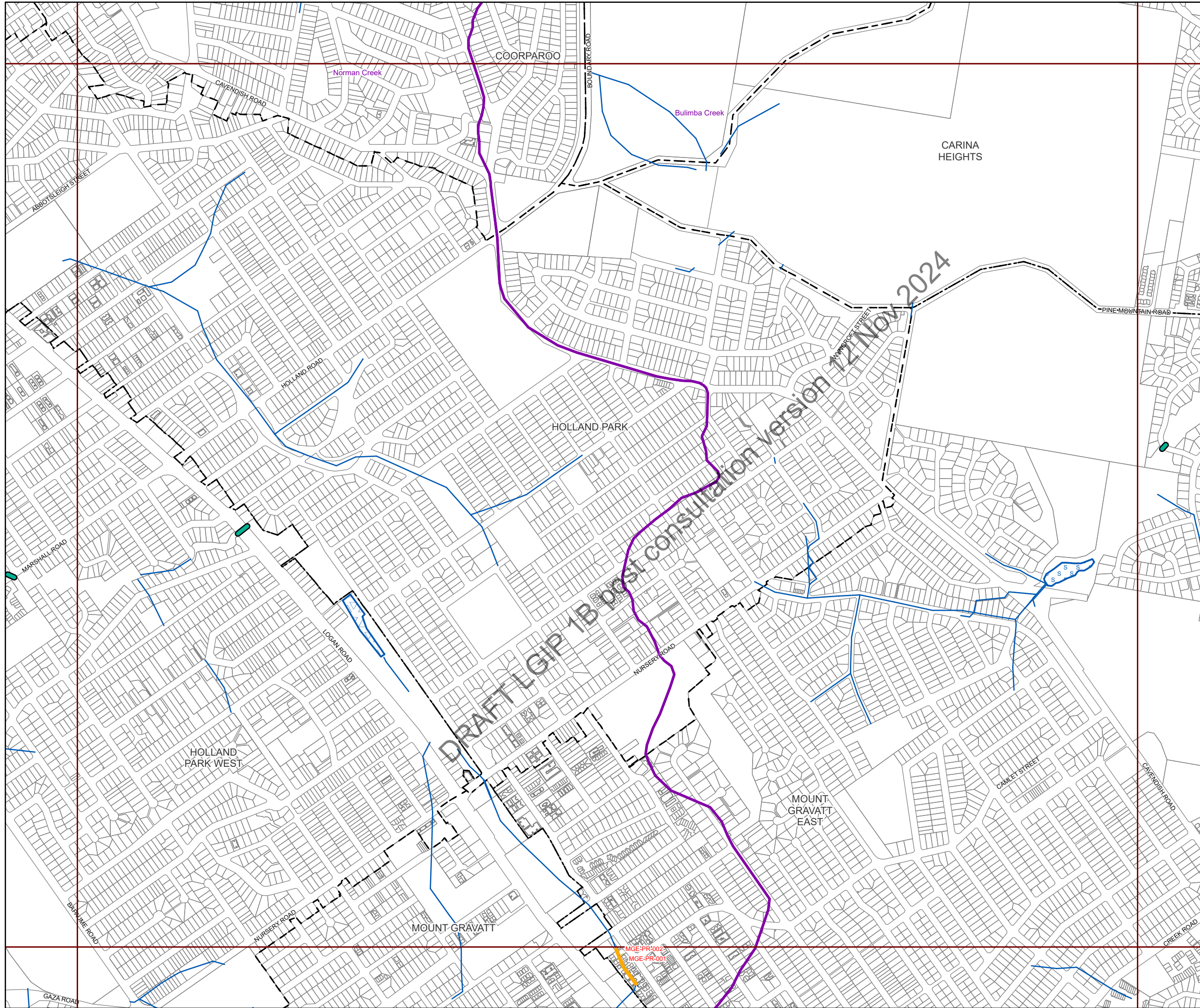
While every care is taken to ensure the accuracy of this data, the Brisbane City Council and the copyright owners, in permitting the use of this data, make no representations or warranties about its accuracy, reliability, completeness or suitability for any particular purpose and disclaims all responsibility and all liability (including without limitation, liability in negligence) for all expenses, losses, damages (including indirect or consequential damage) and costs which you might incur as a result of the data being inaccurate or incomplete in any way and for any reason.

© The State of Queensland (Department of Resources) (2021)
 © Brisbane City Council (2022)

Projection: Map Grid of Australia, Zone 56
 Horizontal Datum: Geocentric Datum of Australia 1994

Approximate Scale @ A3 1:20,000





Future infrastructure

- Backflow prevention device
- Wetland
- Pipe - new
- Pipe - relief
- Natural channel
- Bioretention swale
- Culvert
- SQID
- Concrete lined channel
- Land acquisition - waterway corridor
- Natural channel
- Rehabilitation

Existing infrastructure

- Pipe
- Culvert
- SQID
- Natural channel
- Land acquisition
- Natural channel
- Rehabilitation
- SQID

Boundaries

- Suburb boundaries
- Priority infrastructure area
- Stormwater service catchments
- Property boundaries (June 2021)
- Individual network map boundaries
- Waterways

NOTES

This map is notional only and should not be used for interpreting City Plan provisions relating to specific sites. To properly interpret the maps, the planning scheme must be referred to.

As adopted by Council, effective as of XXth XXXX 202X.

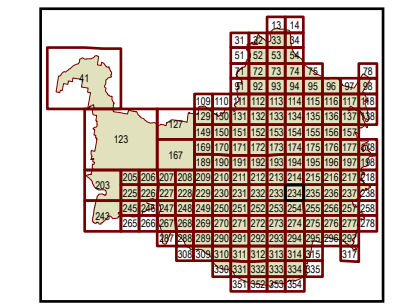
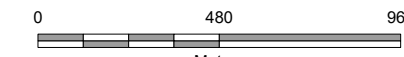
Based on Cadastral Data provided with the permission of the Department of Resources.

While every care is taken to ensure the accuracy of this data, the Brisbane City Council and the copyright owners, in permitting the use of this data, make no representations or warranties about its accuracy, reliability, completeness or suitability for any particular purpose and disclaims all responsibility and all liability (including without limitation, liability in negligence) for all expenses, losses, damages (including indirect or consequential damage) and costs which you might incur as a result of the data being inaccurate or incomplete in any way and for any reason.

© The State of Queensland (Department of Resources) (2021)
 © Brisbane City Council (2022)

Projection: Map Grid of Australia, Zone 56
 Horizontal Datum: Geocentric Datum of Australia 1994

Approximate Scale @ A3 1:20,000





Future infrastructure

- Backflow prevention device
- Wetland
- Pipe - new
- Pipe - relief
- Natural channel
- Bioretention swale
- Culvert
- SQID
- Concrete lined channel
- Land acquisition - waterway corridor
- Natural channel
- Rehabilitation

Existing infrastructure

- Pipe
- Culvert
- SQID
- Natural channel
- Land acquisition
- Natural channel
- Rehabilitation
- SQID

Boundaries

- Suburb boundaries
- Priority infrastructure area
- Stormwater service catchments
- Property boundaries (June 2021)
- Individual network map boundaries
- Waterways

NOTES

This map is notional only and should not be used for interpreting City Plan provisions relating to specific sites. To properly interpret the maps, the planning scheme must be referred to.

As adopted by Council, effective as of XXth XXXX 202X.

Based on Cadastral Data provided with the permission of the Department of Resources.

While every care is taken to ensure the accuracy of this data, the Brisbane City Council and the copyright owners, in permitting the use of this data, make no representations or warranties about its accuracy, reliability, completeness or suitability for any particular purpose and disclaims all responsibility and all liability (including without limitation, liability in negligence) for all expenses, losses, damages (including indirect or consequential damage) and costs which you might incur as a result of the data being inaccurate or incomplete in any way and for any reason.

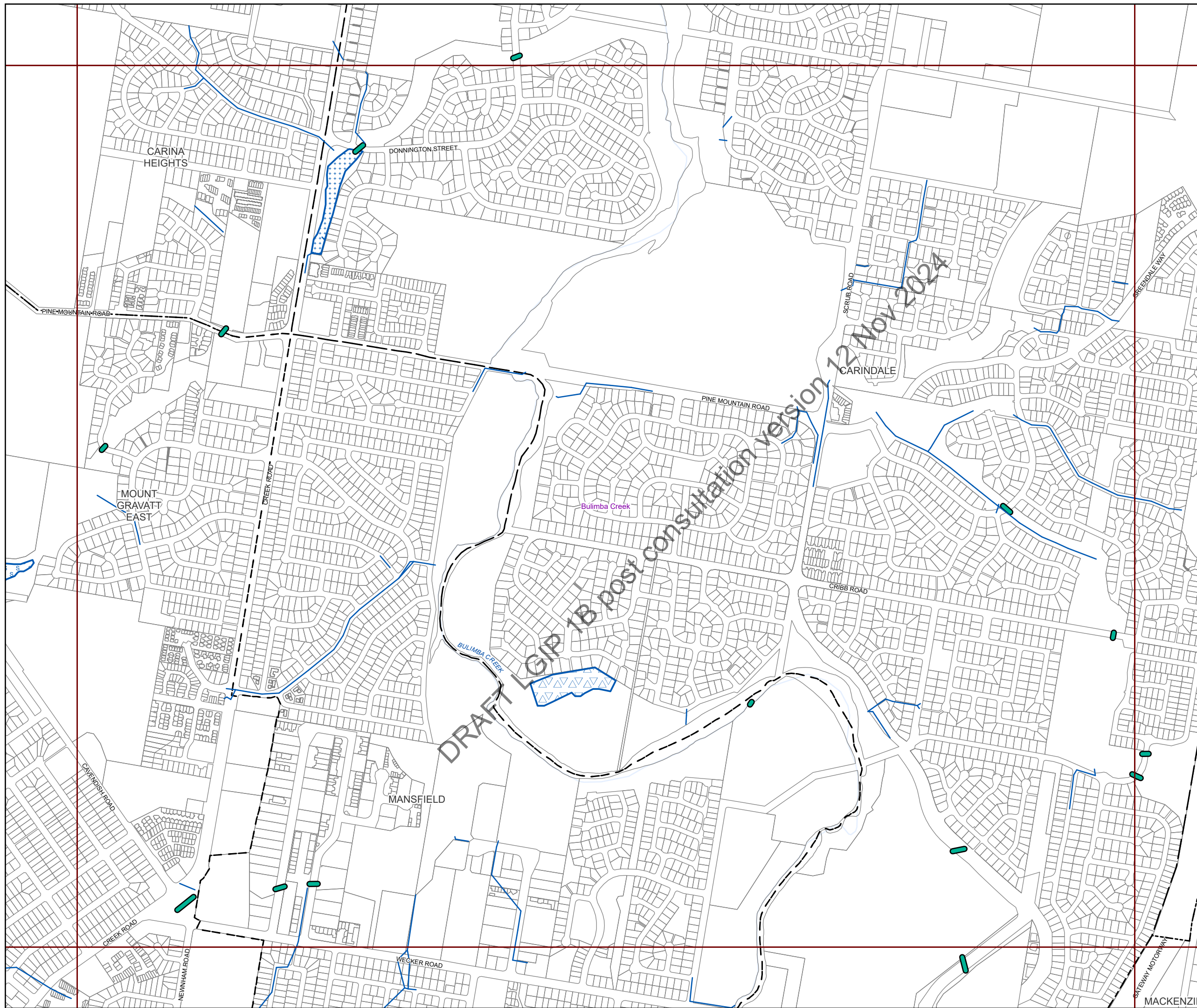
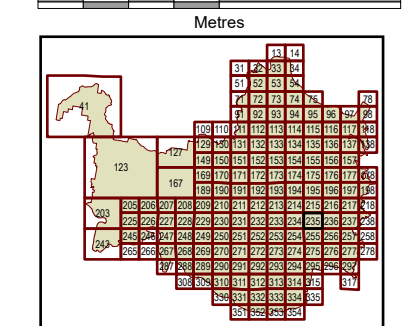
© The State of Queensland (Department of Resources) (2021)
 © Brisbane City Council (2022)



Projection: Map Grid of Australia, Zone 56
 Horizontal Datum: Geocentric Datum of Australia 1994

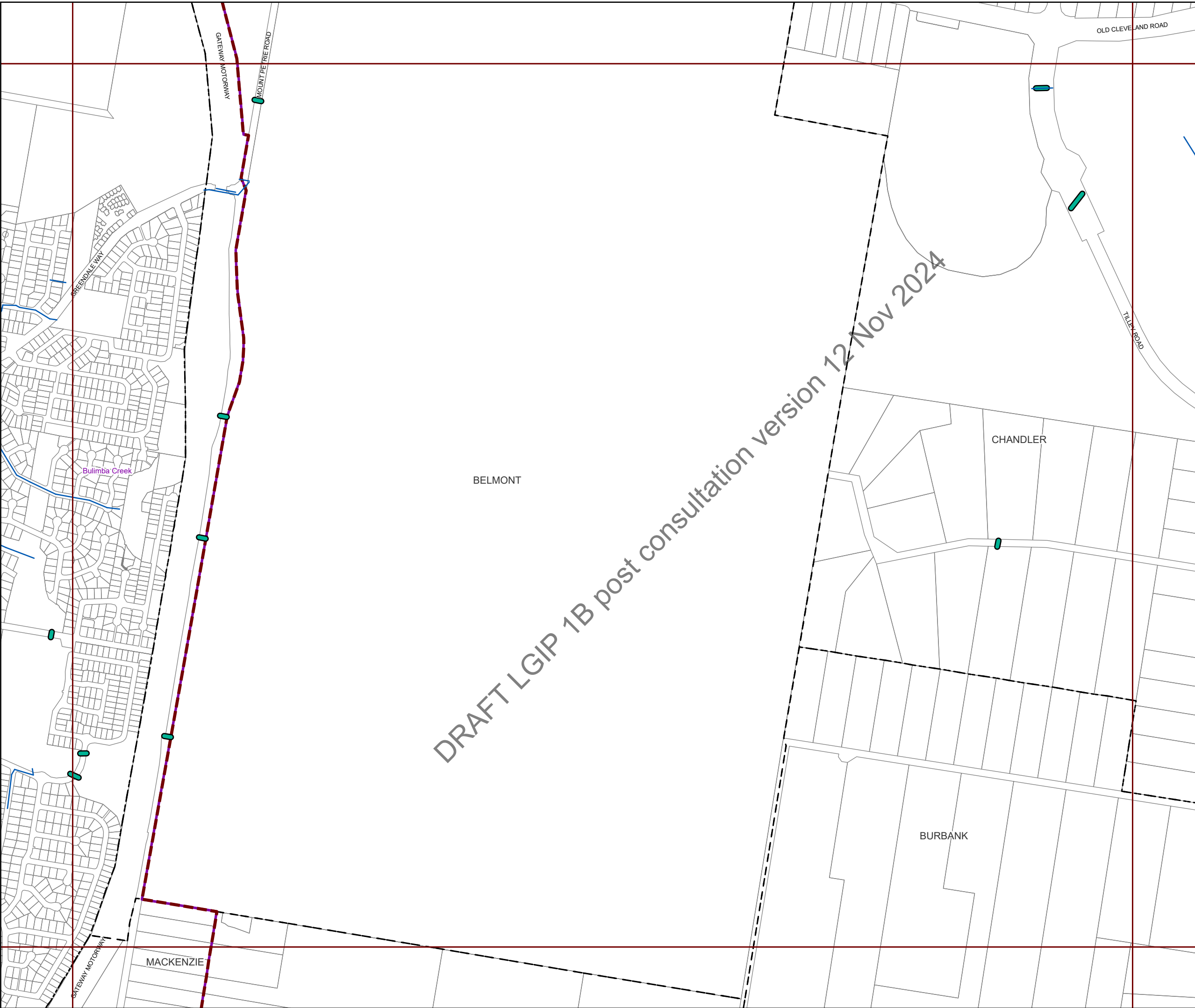
Approximate Scale @ A3 1:20,000

0 480 960





DRAFT LGIP 1B post consultation version 12 Nov 2024



- Future infrastructure**
- Backflow prevention device
 - Wetland
 - Pipe - new
 - Pipe - relief
 - Natural channel
 - Bioretention swale
 - Culvert
 - SQID
 - Concrete lined channel
 - Land acquisition - waterway corridor
 - Natural channel
 - Rehabilitation

- Existing infrastructure**
- Pipe
 - Culvert
 - SQID
 - Natural channel
 - Land acquisition
 - Natural channel
 - Rehabilitation
 - SQID

- Boundaries**
- Suburb boundaries
 - Priority infrastructure area
 - Stormwater service catchments
 - Property boundaries (June 2021)
 - Individual network map boundaries
 - Waterways

NOTES

This map is notional only and should not be used for interpreting City Plan provisions relating to specific sites. To properly interpret the maps, the planning scheme must be referred to.

As adopted by Council, effective as of XXth XXXX 202X.

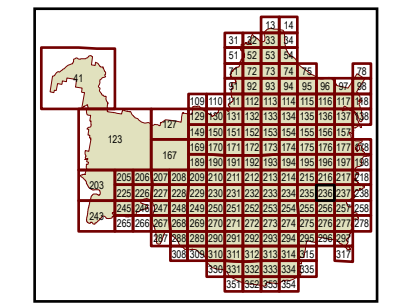
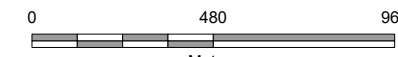
Based on Cadastral Data provided with the permission of the Department of Resources.

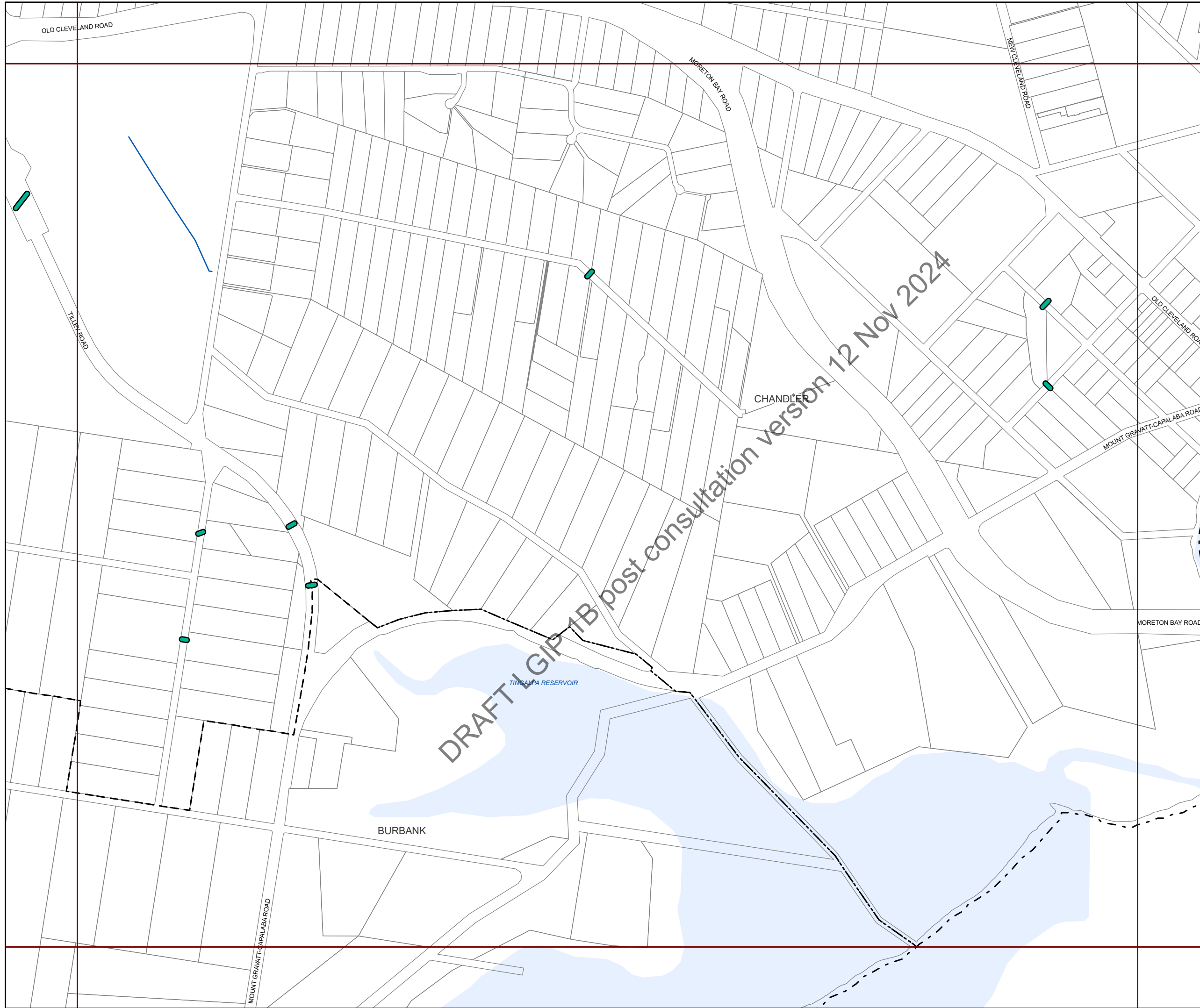
While every care is taken to ensure the accuracy of this data, the Brisbane City Council and the copyright owners, in permitting the use of this data, make no representations or warranties about its accuracy, reliability, completeness or suitability for any particular purpose and disclaims all responsibility and all liability (including without limitation, liability in negligence) for all expenses, losses, damages (including indirect or consequential damage) and costs which you might incur as a result of the data being inaccurate or incomplete in any way and for any reason.

© The State of Queensland (Department of Resources) (2021)
 © Brisbane City Council (2022)

Projection: Map Grid of Australia, Zone 56
 Horizontal Datum: Geocentric Datum of Australia 1994

Approximate Scale @ A3 1:20,000





Future infrastructure

- Backflow prevention device
- Wetland
- Pipe - new
- Pipe - relief
- Natural channel
- Bioretention swale
- Culvert
- SQID
- Concrete lined channel
- Land acquisition - waterway corridor
- Natural channel
- Rehabilitation

Existing infrastructure

- Pipe
- Culvert
- SQID
- Natural channel
- Land acquisition
- Natural channel
- Rehabilitation
- SQID

Boundaries

- Suburb boundaries
- Priority infrastructure area
- Stormwater service catchments
- Property boundaries (June 2021)
- Individual network map boundaries
- Waterways

NOTES
 This map is notional only and should not be used for interpreting City Plan provisions relating to specific sites. To properly interpret the maps, the planning scheme must be referred to.

As adopted by Council, effective as of XXth XXXX 202X.

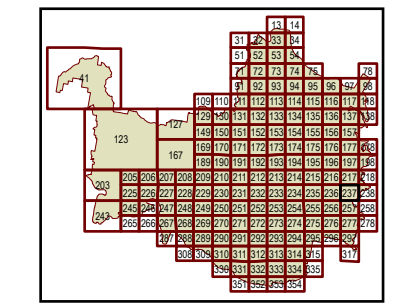
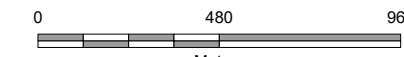
Based on Cadastral Data provided with the permission of the Department of Resources.

While every care is taken to ensure the accuracy of this data, the Brisbane City Council and the copyright owners, in permitting the use of this data, make no representations or warranties about its accuracy, reliability, completeness or suitability for any particular purpose and disclaims all responsibility and all liability (including without limitation, liability in negligence) for all expenses, losses, damages (including indirect or consequential damage) and costs which you might incur as a result of the data being inaccurate or incomplete in any way and for any reason.

© The State of Queensland (Department of Resources) (2021)
 © Brisbane City Council (2022)

Projection: Map Grid of Australia, Zone 56
 Horizontal Datum: Geocentric Datum of Australia 1994

Approximate Scale @ A3 1:20,000





DRAFT LGIP 1B post consultation version 12 Nov 2024



Future infrastructure

- Backflow prevention device
- Wetland
- Pipe - new
- Pipe - relief
- Natural channel
- Bioretention swale
- Culvert
- SQID
- Concrete lined channel
- Land acquisition - waterway corridor
- Natural channel
- Rehabilitation

Existing infrastructure

- Pipe
- Culvert
- SQID
- Natural channel
- Land acquisition
- Natural channel
- Rehabilitation
- SQID

Boundaries

- Suburb boundaries
- Priority infrastructure area
- Stormwater service catchments
- Property boundaries (June 2021)
- Individual network map boundaries
- Waterways

NOTES

This map is notional only and should not be used for interpreting City Plan provisions relating to specific sites. To properly interpret the maps, the planning scheme must be referred to.

As adopted by Council, effective as of XXth XXXX 202X.

Based on Cadastral Data provided with the permission of the Department of Resources.

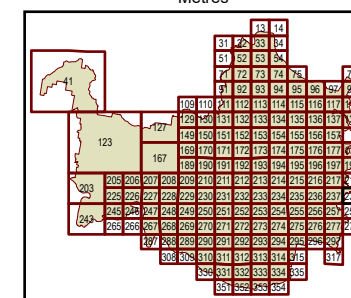
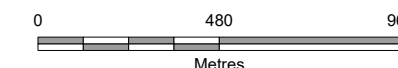
While every care is taken to ensure the accuracy of this data, the Brisbane City Council and the copyright owners, in permitting the use of this data, make no representations or warranties about its accuracy, reliability, completeness or suitability for any particular purpose and disclaims all responsibility and all liability (including without limitation, liability in negligence) for all expenses, losses, damages (including indirect or consequential damage) and costs which you might incur as a result of the data being inaccurate or incomplete in any way and for any reason.

© The State of Queensland (Department of Resources) (2021)
 © Brisbane City Council (2022)



Projection: Map Grid of Australia, Zone 56
 Horizontal Datum: Geocentric Datum of Australia 1994

Approximate Scale @ A3 1:20,000





Future infrastructure

- Backflow prevention device
- Wetland
- Pipe - new
- Pipe - relief
- Natural channel
- Bioretention swale
- Culvert
- SQID
- Concrete lined channel
- Land acquisition - waterway corridor
- Natural channel
- Rehabilitation

Existing infrastructure

- Pipe
- Culvert
- SQID
- Natural channel
- Land acquisition
- Natural channel
- Rehabilitation
- SQID

Boundaries

- Suburb boundaries
- Priority infrastructure area
- Stormwater service catchments
- Property boundaries (June 2021)
- Individual network map boundaries
- Waterways

NOTES

This map is notional only and should not be used for interpreting City Plan provisions relating to specific sites. To properly interpret the maps, the planning scheme must be referred to.

As adopted by Council, effective as of XXth XXXX 202X.

Based on Cadastral Data provided with the permission of the Department of Resources.

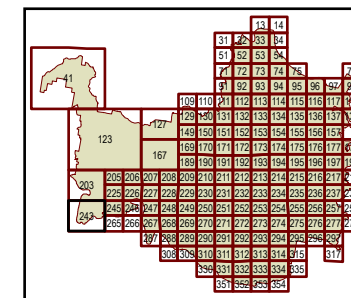
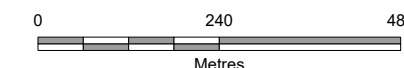
While every care is taken to ensure the accuracy of this data, the Brisbane City Council and the copyright owners, in permitting the use of this data, make no representations or warranties about its accuracy, reliability, completeness or suitability for any particular purpose and disclaims all responsibility and all liability (including without limitation, liability in negligence) for all expenses, losses, damages (including indirect or consequential damage) and costs which you might incur as a result of the data being inaccurate or incomplete in any way and for any reason.

© The State of Queensland (Department of Resources) (2021)
 © Brisbane City Council (2022)

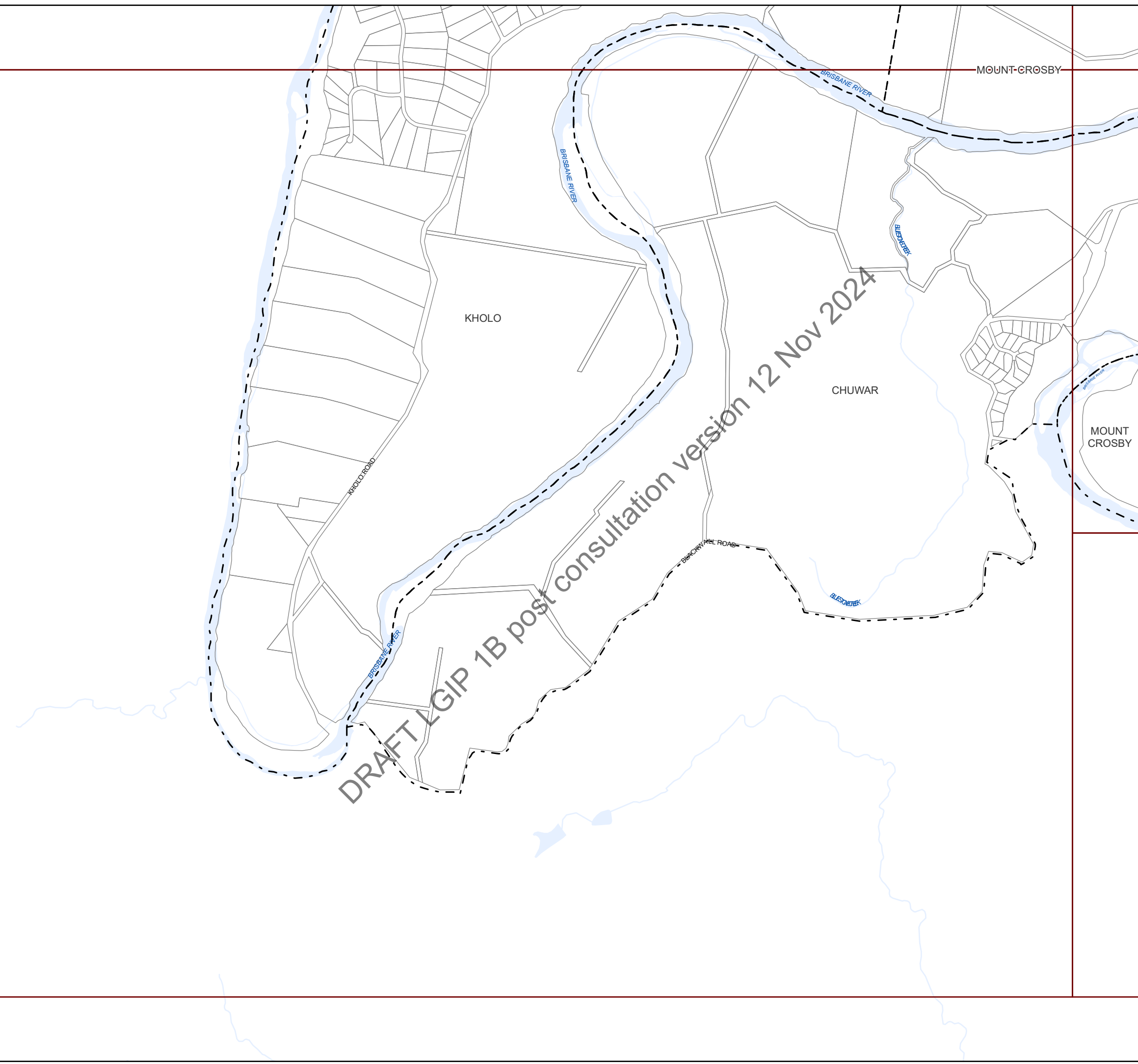


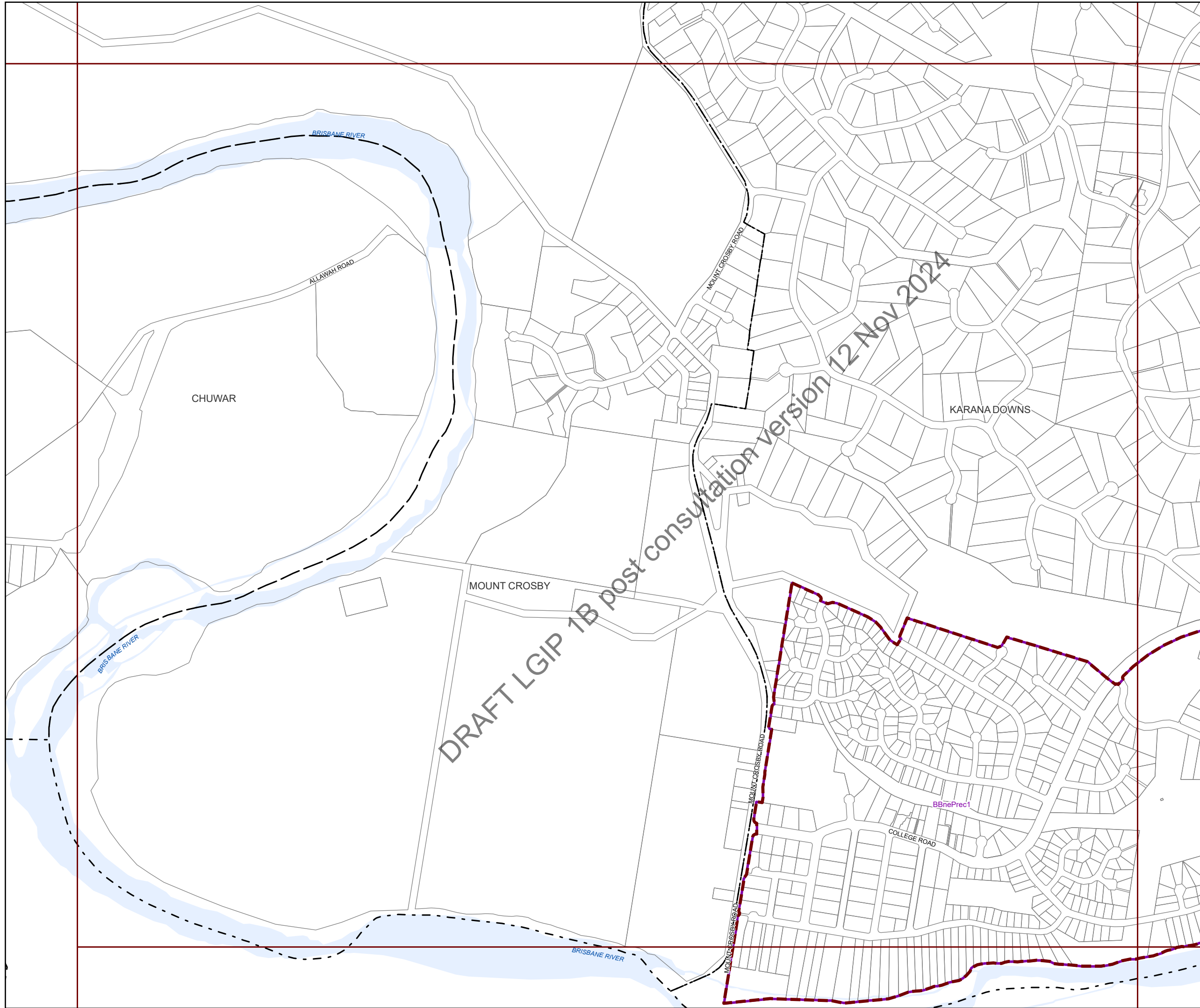
Projection: Map Grid of Australia, Zone 56
 Horizontal Datum: Geocentric Datum of Australia 1994

Approximate Scale @ A3 1:10,000



DRAFT LGIP 1B post consultation version 12 Nov 2024





Future infrastructure

- Backflow prevention device
- Wetland
- Pipe - new
- Pipe - relief
- Natural channel
- Bioretention swale
- Culvert
- SQID
- Concrete lined channel
- Land acquisition - waterway corridor
- Natural channel
- Rehabilitation

Existing infrastructure

- Pipe
- Culvert
- SQID
- Natural channel
- Land acquisition
- Natural channel
- Rehabilitation
- SQID

Boundaries

- Suburb boundaries
- Priority infrastructure area
- Stormwater service catchments
- Property boundaries (June 2021)
- Individual network map boundaries
- Waterways

NOTES

This map is notional only and should not be used for interpreting City Plan provisions relating to specific sites. To properly interpret the maps, the planning scheme must be referred to.

As adopted by Council, effective as of XXth XXXX 202X.

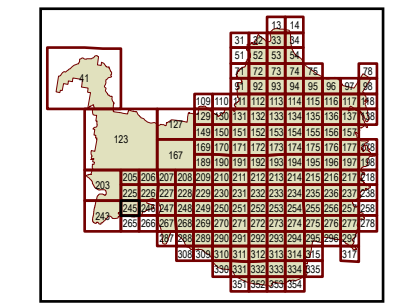
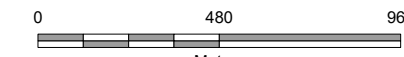
Based on Cadastral Data provided with the permission of the Department of Resources.

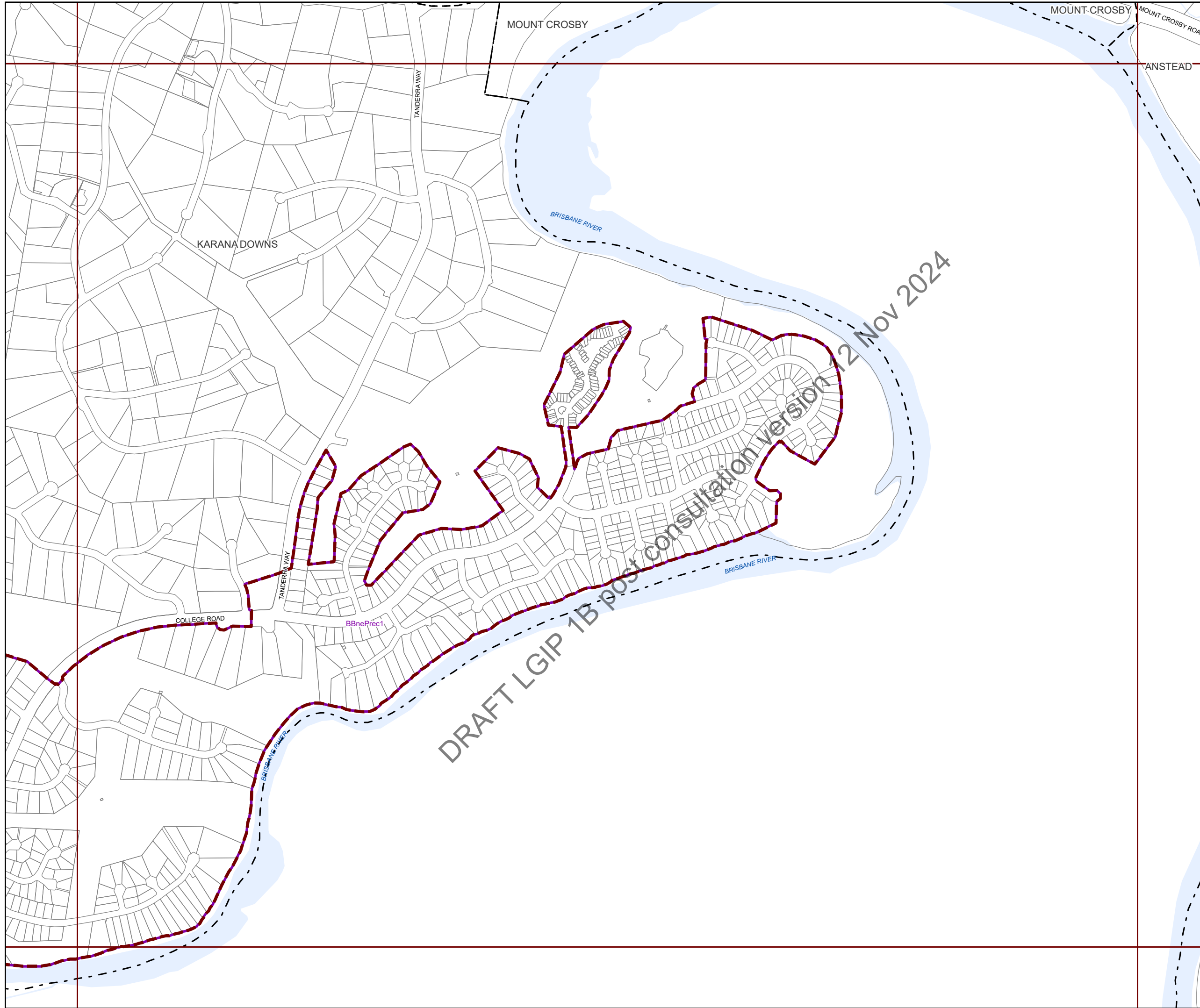
While every care is taken to ensure the accuracy of this data, the Brisbane City Council and the copyright owners, in permitting the use of this data, make no representations or warranties about its accuracy, reliability, completeness or suitability for any particular purpose and disclaims all responsibility and all liability (including without limitation, liability in negligence) for all expenses, losses, damages (including indirect or consequential damage) and costs which you might incur as a result of the data being inaccurate or incomplete in any way and for any reason.

© The State of Queensland (Department of Resources) (2021)
 © Brisbane City Council (2022)

Projection: Map Grid of Australia, Zone 56
 Horizontal Datum: Geocentric Datum of Australia 1994

Approximate Scale @ A3 1:20,000





- Future infrastructure**
- Backflow prevention device
 - Wetland
 - Pipe - new
 - Pipe - relief
 - Natural channel
 - Bioretention swale
 - Culvert
 - SQID
 - Concrete lined channel
 - Land acquisition - waterway corridor
 - Natural channel
 - Rehabilitation

- Existing infrastructure**
- Pipe
 - Culvert
 - SQID
 - Natural channel
 - Land acquisition
 - Natural channel
 - Rehabilitation
 - SQID

- Boundaries**
- Suburb boundaries
 - Priority infrastructure area
 - Stormwater service catchments
 - Property boundaries (June 2021)
 - Individual network map boundaries
 - Waterways

NOTES

This map is notional only and should not be used for interpreting City Plan provisions relating to specific sites. To properly interpret the maps, the planning scheme must be referred to.

As adopted by Council, effective as of XXth XXXX 202X.

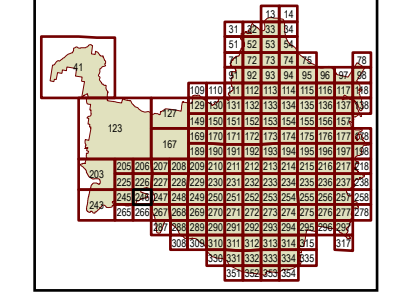
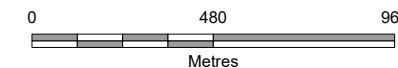
Based on Cadastral Data provided with the permission of the Department of Resources.

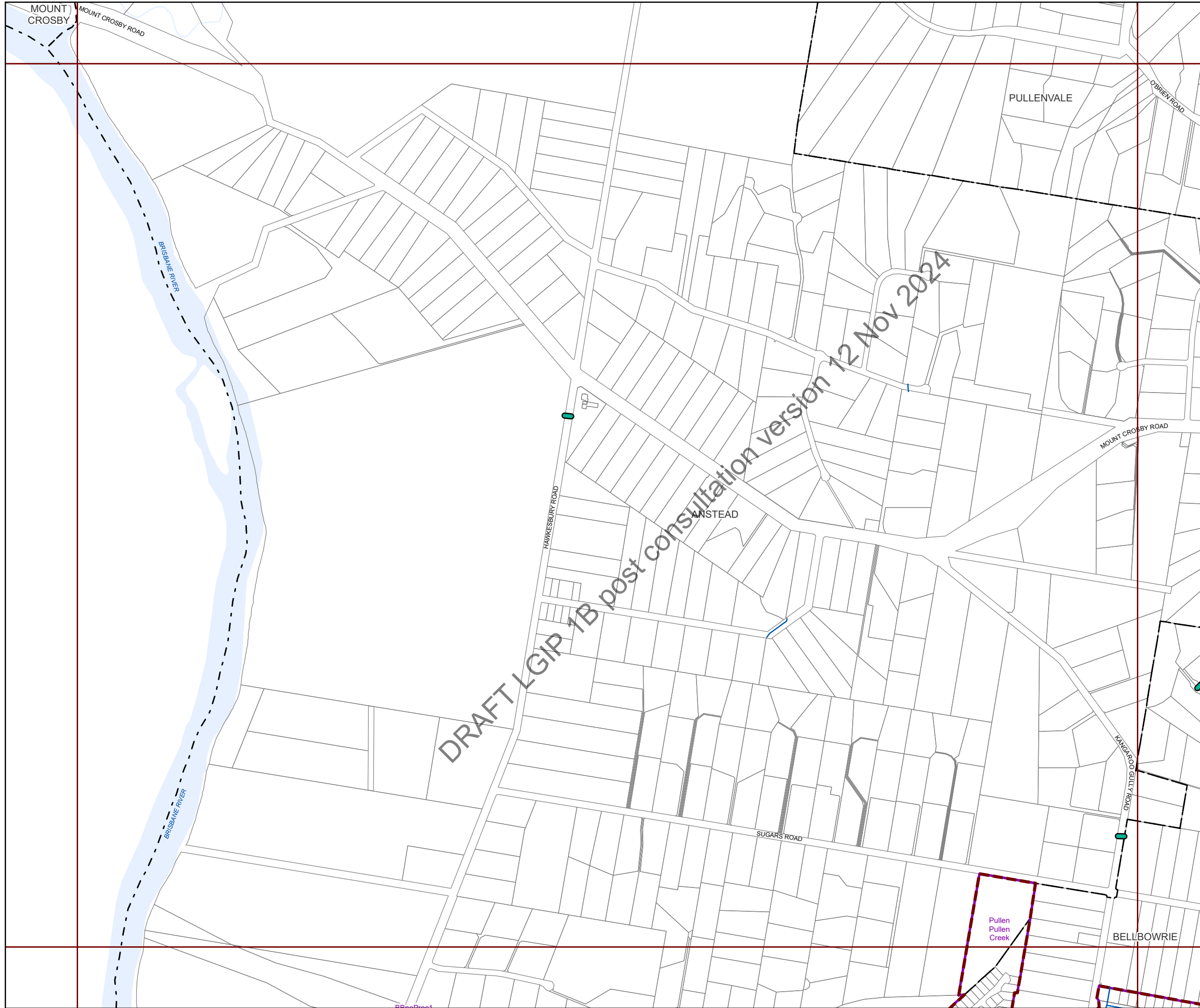
While every care is taken to ensure the accuracy of this data, the Brisbane City Council and the copyright owners, in permitting the use of this data, make no representations or warranties about its accuracy, reliability, completeness or suitability for any particular purpose and disclaims all responsibility and all liability (including without limitation, liability in negligence) for all expenses, losses, damages (including indirect or consequential damage) and costs which you might incur as a result of the data being inaccurate or incomplete in any way and for any reason.

© The State of Queensland (Department of Resources) (2021)
 © Brisbane City Council (2022)

Projection: Map Grid of Australia, Zone 56
 Horizontal Datum: Geocentric Datum of Australia 1994

Approximate Scale @ A3 1:20,000





Future infrastructure

- Backflow prevention device
- Wetland
- Pipe - new
- Pipe - relief
- Natural channel
- Bioretention swale
- Culvert
- SQID
- Concrete lined channel
- Land acquisition - waterway corridor
- Natural channel
- Rehabilitation

Existing infrastructure

- Pipe
- Culvert
- SQID
- Natural channel
- Land acquisition
- Natural channel
- Rehabilitation
- SQID

Boundaries

- Suburb boundaries
- Priority infrastructure area
- Stormwater service catchments
- Property boundaries (June 2021)
- Individual network map boundaries
- Waterways

NOTES

This map is notional only and should not be used for interpreting City Plan provisions relating to specific sites. To properly interpret the maps, the planning scheme must be referred to.

As adopted by Council, effective as of XXth XXXX 202X.

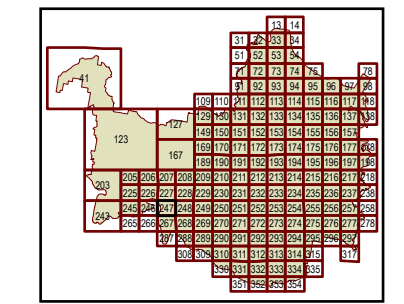
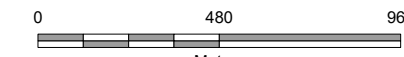
Based on Cadastral Data provided with the permission of the Department of Resources.

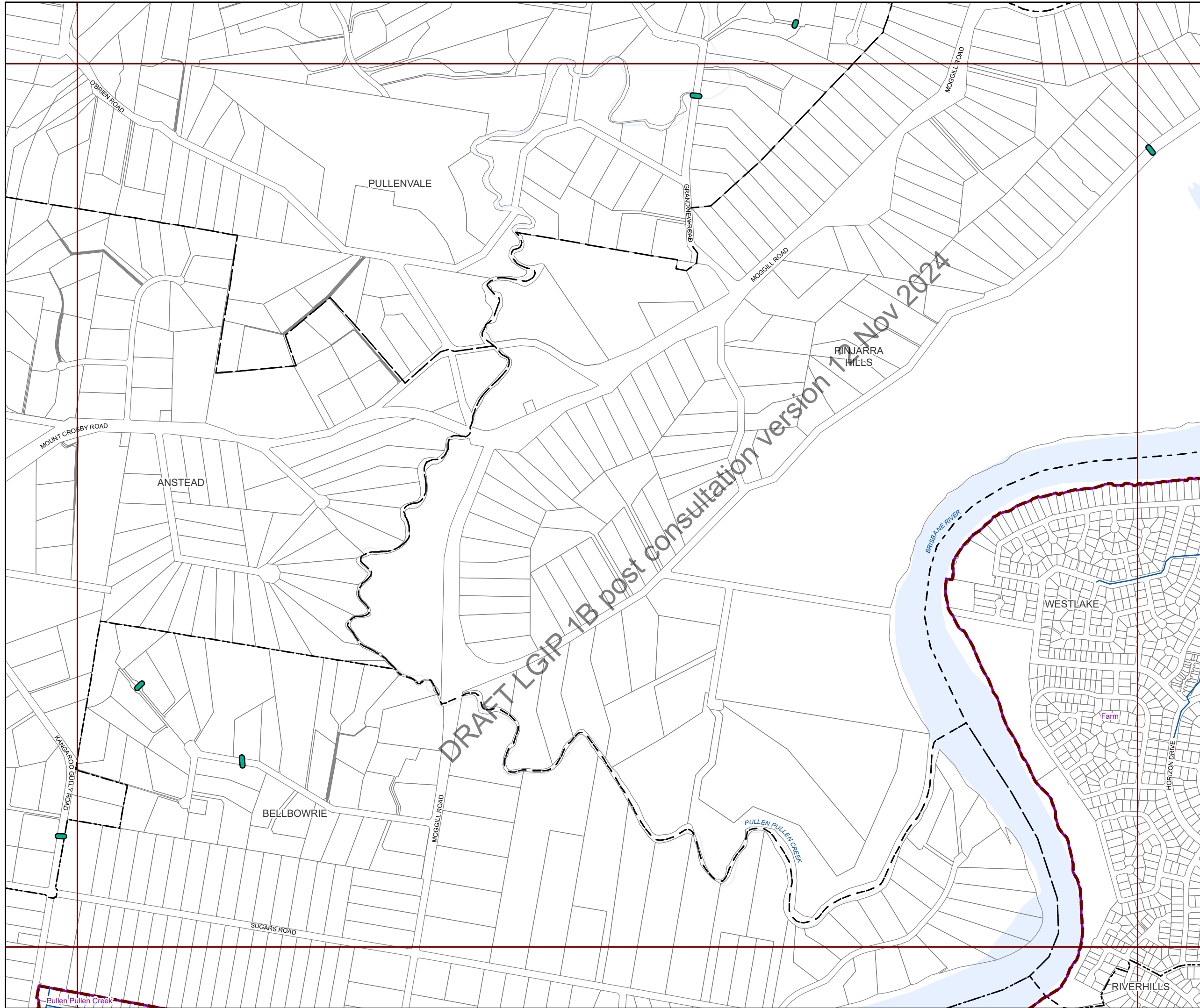
While every care is taken to ensure the accuracy of this data, the Brisbane City Council and the copyright owners, in permitting the use of this data, make no representations or warranties about its accuracy, reliability, completeness or suitability for any particular purpose and disclaims all responsibility and all liability (including without limitation, liability in negligence) for all expenses, losses, damages (including indirect or consequential damage) and costs which you might incur as a result of the data being inaccurate or incomplete in any way and for any reason.

© The State of Queensland (Department of Resources) (2021)
 © Brisbane City Council (2022)

Projection: Map Grid of Australia, Zone 56
 Horizontal Datum: Geocentric Datum of Australia 1994

Approximate Scale @ A3 1:20,000





Future infrastructure

- Backflow prevention device
- Wetland
- Pipe - new
- Pipe - relief
- Natural channel
- Bioretention swale
- Culvert
- SQID
- Concrete lined channel
- Land acquisition - waterway corridor
- Natural channel
- Rehabilitation

Existing infrastructure

- Pipe
- Culvert
- SQID
- Natural channel
- Land acquisition
- Natural channel
- Rehabilitation
- SQID

Boundaries

- Suburb boundaries
- Priority infrastructure area
- Stormwater service catchments
- Property boundaries (June 2021)
- Individual network map boundaries
- Waterways

NOTES
 This map is notional only and should not be used for interpreting City Plan provisions relating to specific sites. To properly interpret the maps, the planning scheme must be referred to.

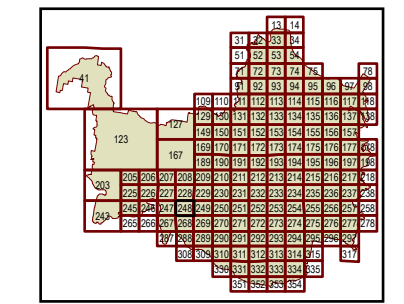
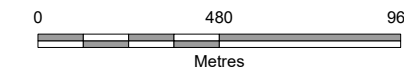
As adopted by Council, effective as of XXth XXXX 202X.
 Based on Cadastral Data provided with the permission of the Department of Resources.

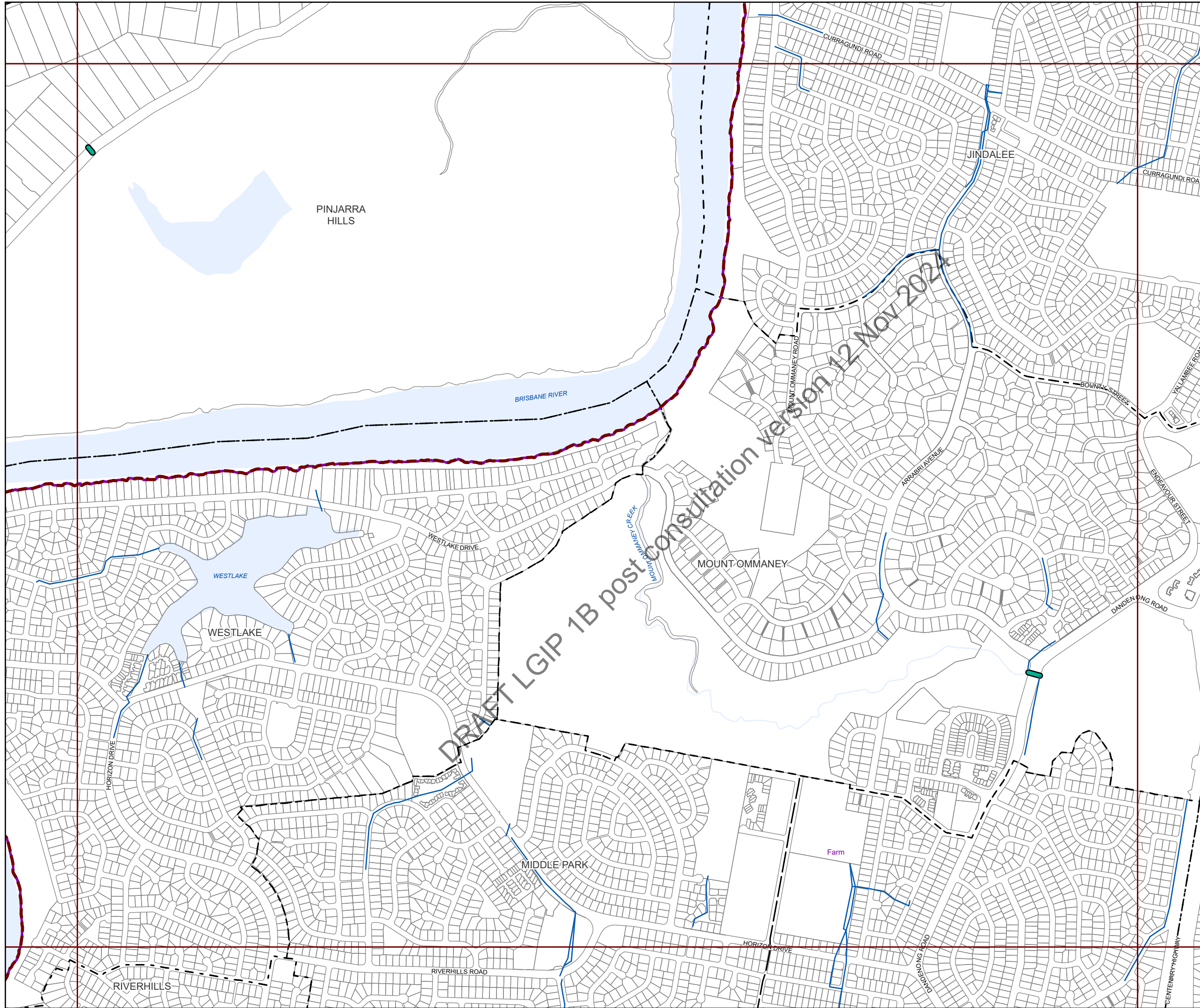
While every care is taken to ensure the accuracy of this data, the Brisbane City Council and the copyright owners, in permitting the use of this data, make no representations or warranties about its accuracy, reliability, completeness or suitability for any particular purpose and disclaims all responsibility and all liability (including without limitation, liability in negligence) for all expenses, losses, damages (including indirect or consequential damage) and costs which you might incur as a result of the data being inaccurate or incomplete in any way and for any reason.

© The State of Queensland (Department of Resources) (2021)
 © Brisbane City Council (2022)

Projection: Map Grid of Australia, Zone 56
 Horizontal Datum: Geocentric Datum of Australia 1994

Approximate Scale @ A3 1:20,000





- Future infrastructure**
- Backflow prevention device
 - Wetland
 - Pipe - new
 - Pipe - relief
 - Natural channel
 - Bioretention swale
 - Culvert
 - SQID
 - Concrete lined channel
 - Land acquisition - waterway corridor
 - Natural channel
 - Rehabilitation

- Existing infrastructure**
- Pipe
 - Culvert
 - SQID
 - Natural channel
 - Land acquisition
 - Natural channel
 - Rehabilitation
 - SQID

- Boundaries**
- Suburb boundaries
 - Priority infrastructure area
 - Stormwater service catchments
 - Property boundaries (June 2021)
 - Individual network map boundaries
 - Waterways

NOTES

This map is notional only and should not be used for interpreting City Plan provisions relating to specific sites. To properly interpret the maps, the planning scheme must be referred to.

As adopted by Council, effective as of XXth XXXX 202X.

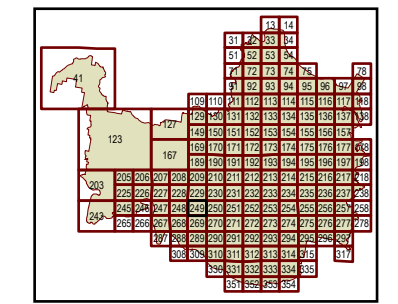
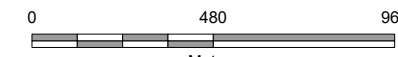
Based on Cadastral Data provided with the permission of the Department of Resources.

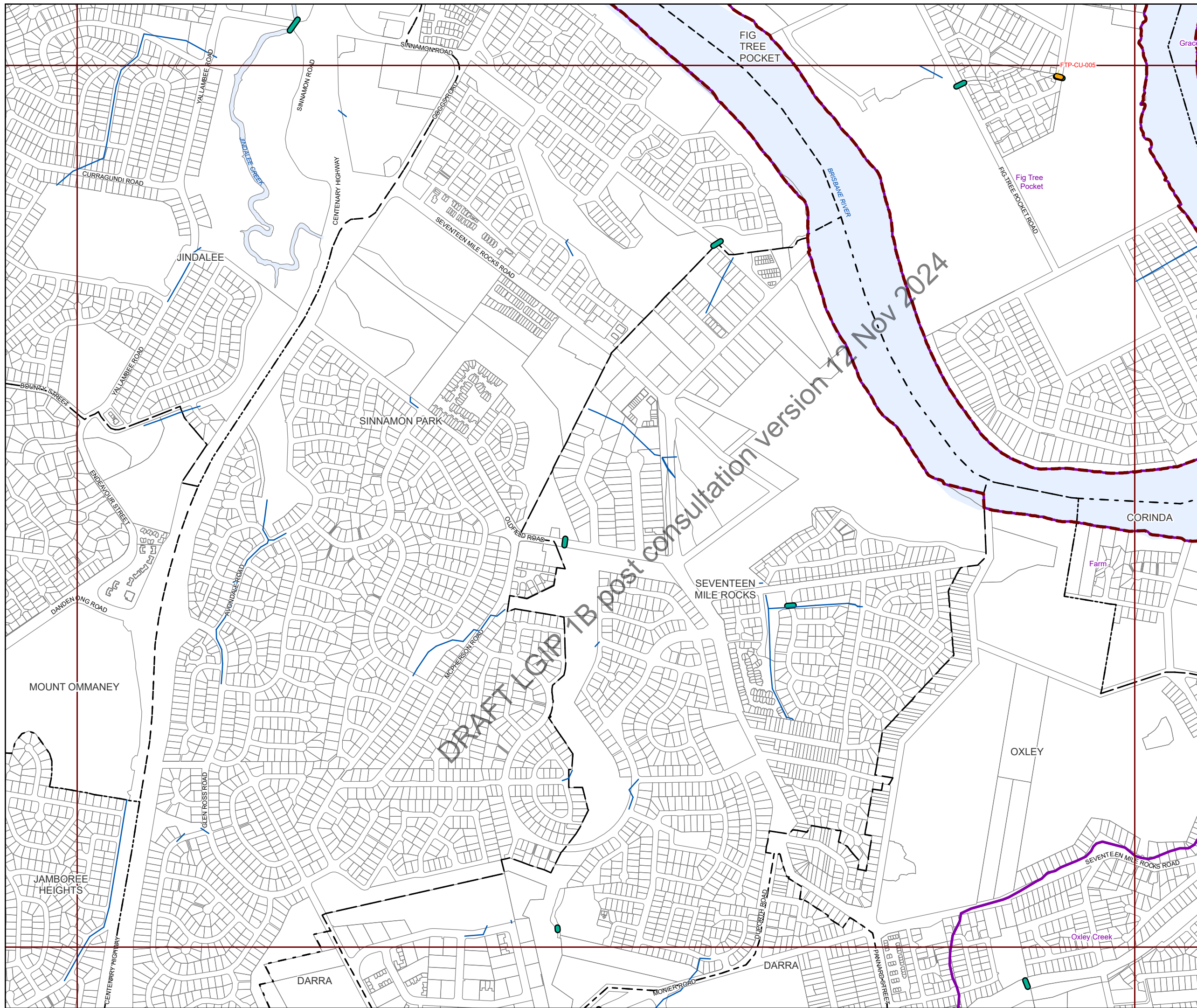
While every care is taken to ensure the accuracy of this data, the Brisbane City Council and the copyright owners, in permitting the use of this data, make no representations or warranties about its accuracy, reliability, completeness or suitability for any particular purpose and disclaims all responsibility and all liability (including without limitation, liability in negligence) for all expenses, losses, damages (including indirect or consequential damage) and costs which you might incur as a result of the data being inaccurate or incomplete in any way and for any reason.

© The State of Queensland (Department of Resources) (2021)
 © Brisbane City Council (2022)

Projection: Map Grid of Australia, Zone 56
 Horizontal Datum: Geocentric Datum of Australia 1994

Approximate Scale @ A3 1:20,000





Future infrastructure

- Backflow prevention device
- Wetland
- Pipe - new
- Pipe - relief
- Natural channel
- Bioretention swale
- Culvert
- SQUID
- Concrete lined channel
- Land acquisition - waterway corridor
- Natural channel
- Rehabilitation

Existing infrastructure

- Pipe
- Culvert
- SQUID
- Natural channel
- Land acquisition
- Natural channel
- Rehabilitation
- SQUID

Boundaries

- Suburb boundaries
- Priority infrastructure area
- Stormwater service catchments
- Property boundaries (June 2021)
- Individual network map boundaries
- Waterways

NOTES
 This map is notional only and should not be used for interpreting City Plan provisions relating to specific sites. To properly interpret the maps, the planning scheme must be referred to.

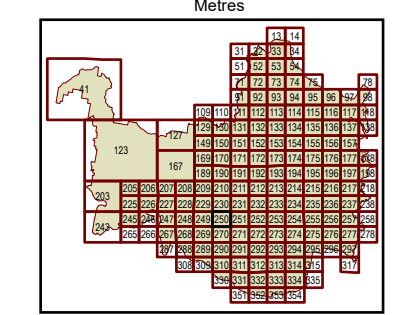
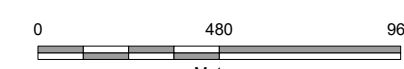
As adopted by Council, effective as of XXth XXXX 202X.
 Based on Cadastral Data provided with the permission of the Department of Resources.

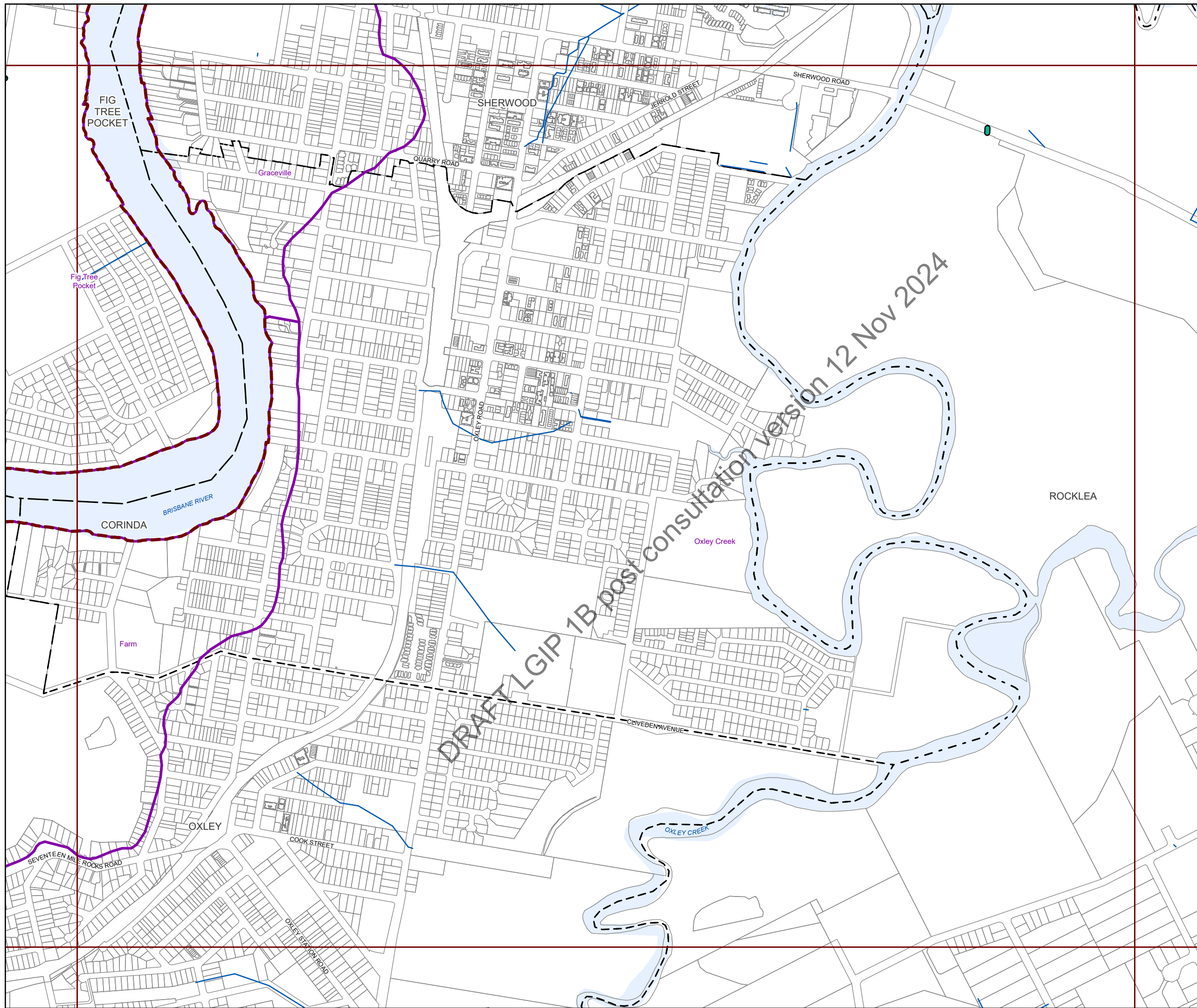
While every care is taken to ensure the accuracy of this data, the Brisbane City Council and the copyright owners, in permitting the use of this data, make no representations or warranties about its accuracy, reliability, completeness or suitability for any particular purpose and disclaims all responsibility and all liability (including without limitation, liability in negligence) for all expenses, losses, damages (including indirect or consequential damage) and costs which you might incur as a result of the data being inaccurate or incomplete in any way and for any reason.

© The State of Queensland (Department of Resources) (2021)
 © Brisbane City Council (2022)

Projection: Map Grid of Australia, Zone 56
 Horizontal Datum: Geocentric Datum of Australia 1994

Approximate Scale @ A3 1:20,000





Future infrastructure

- Backflow prevention device
- Wetland
- Pipe - new
- Pipe - relief
- Natural channel
- Bioretention swale
- Culvert
- SQID
- Concrete lined channel
- Land acquisition - waterway corridor
- Natural channel
- Rehabilitation

Existing infrastructure

- Pipe
- Culvert
- SQID
- Natural channel
- Land acquisition
- Natural channel
- Rehabilitation
- SQID

Boundaries

- Suburb boundaries
- Priority infrastructure area
- Stormwater service catchments
- Property boundaries (June 2021)
- Individual network map boundaries
- Waterways

NOTES

This map is notional only and should not be used for interpreting City Plan provisions relating to specific sites. To properly interpret the maps, the planning scheme must be referred to.

As adopted by Council, effective as of XXth XXXX 202X.

Based on Cadastral Data provided with the permission of the Department of Resources.

While every care is taken to ensure the accuracy of this data, the Brisbane City Council and the copyright owners, in permitting the use of this data, make no representations or warranties about its accuracy, reliability, completeness or suitability for any particular purpose and disclaims all responsibility and all liability (including without limitation, liability in negligence) for all expenses, losses, damages (including indirect or consequential damage) and costs which you might incur as a result of the data being inaccurate or incomplete in any way and for any reason.

© The State of Queensland (Department of Resources) (2021)
 © Brisbane City Council (2022)

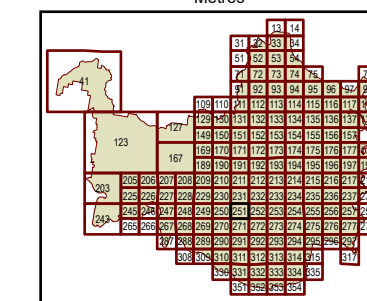


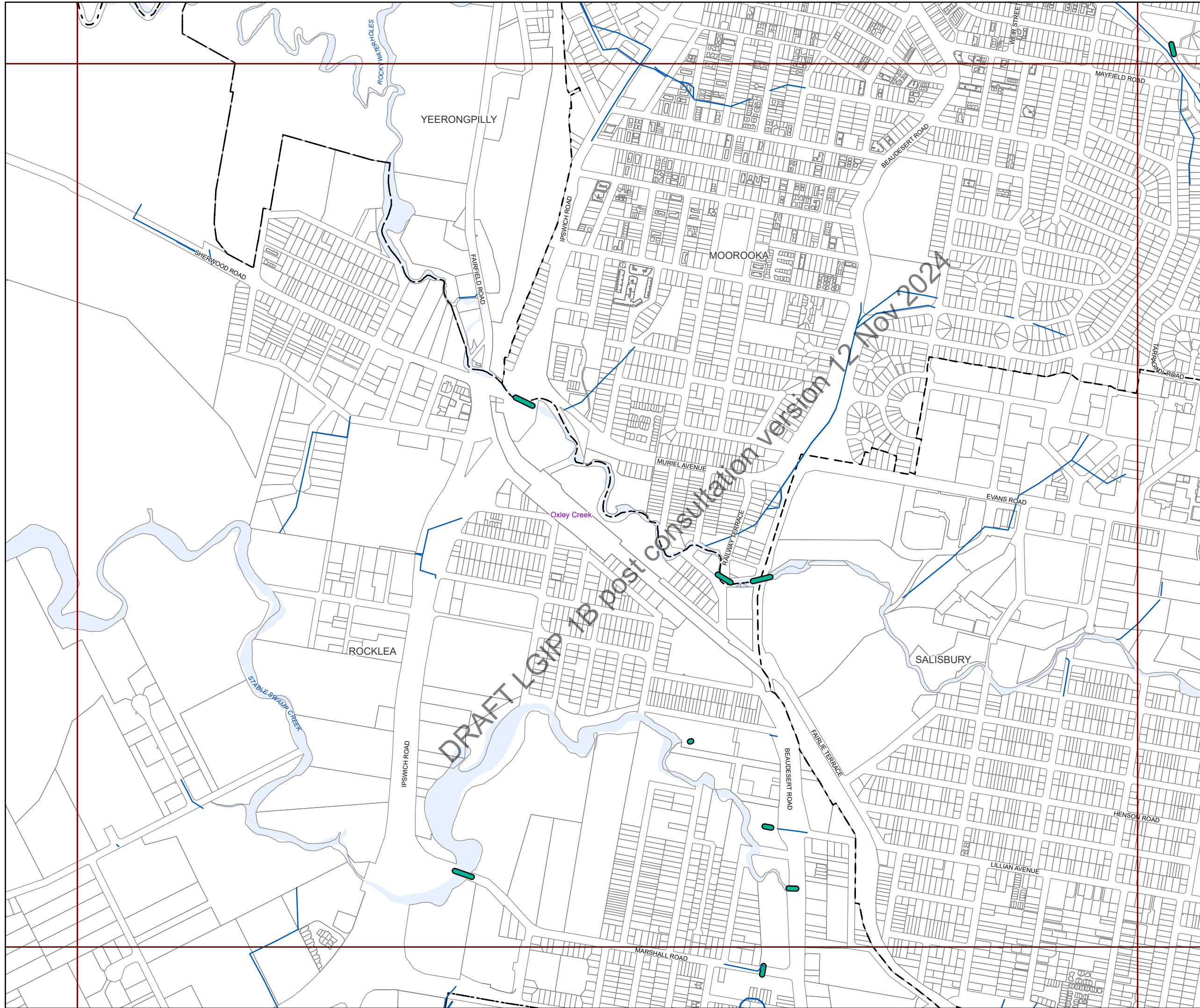
Projection: Map Grid of Australia, Zone 56
 Horizontal Datum: Geocentric Datum of Australia 1994

Approximate Scale @ A3 1:20,000

0 480 960

Metres





Future infrastructure

- Backflow prevention device
- Wetland
- Pipe - new
- Pipe - relief
- Natural channel
- Bioretention swale
- Culvert
- SQID
- Concrete lined channel
- Land acquisition - waterway corridor
- Natural channel
- Rehabilitation

Existing infrastructure

- Pipe
- Culvert
- SQID
- Natural channel
- Land acquisition
- Natural channel
- Rehabilitation
- SQID

Boundaries

- Suburb boundaries
- Priority infrastructure area
- Stormwater service catchments
- Property boundaries (June 2021)
- Individual network map boundaries
- Waterways

NOTES
 This map is notional only and should not be used for interpreting City Plan provisions relating to specific sites. To properly interpret the maps, the planning scheme must be referred to.

As adopted by Council, effective as of XXth XXXX 202X.

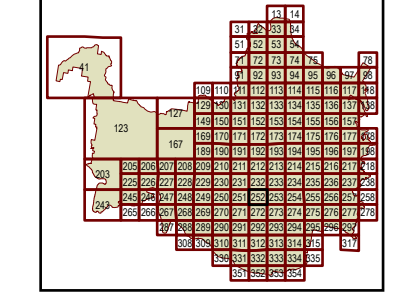
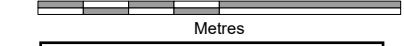
Based on Cadastral Data provided with the permission of the Department of Resources.

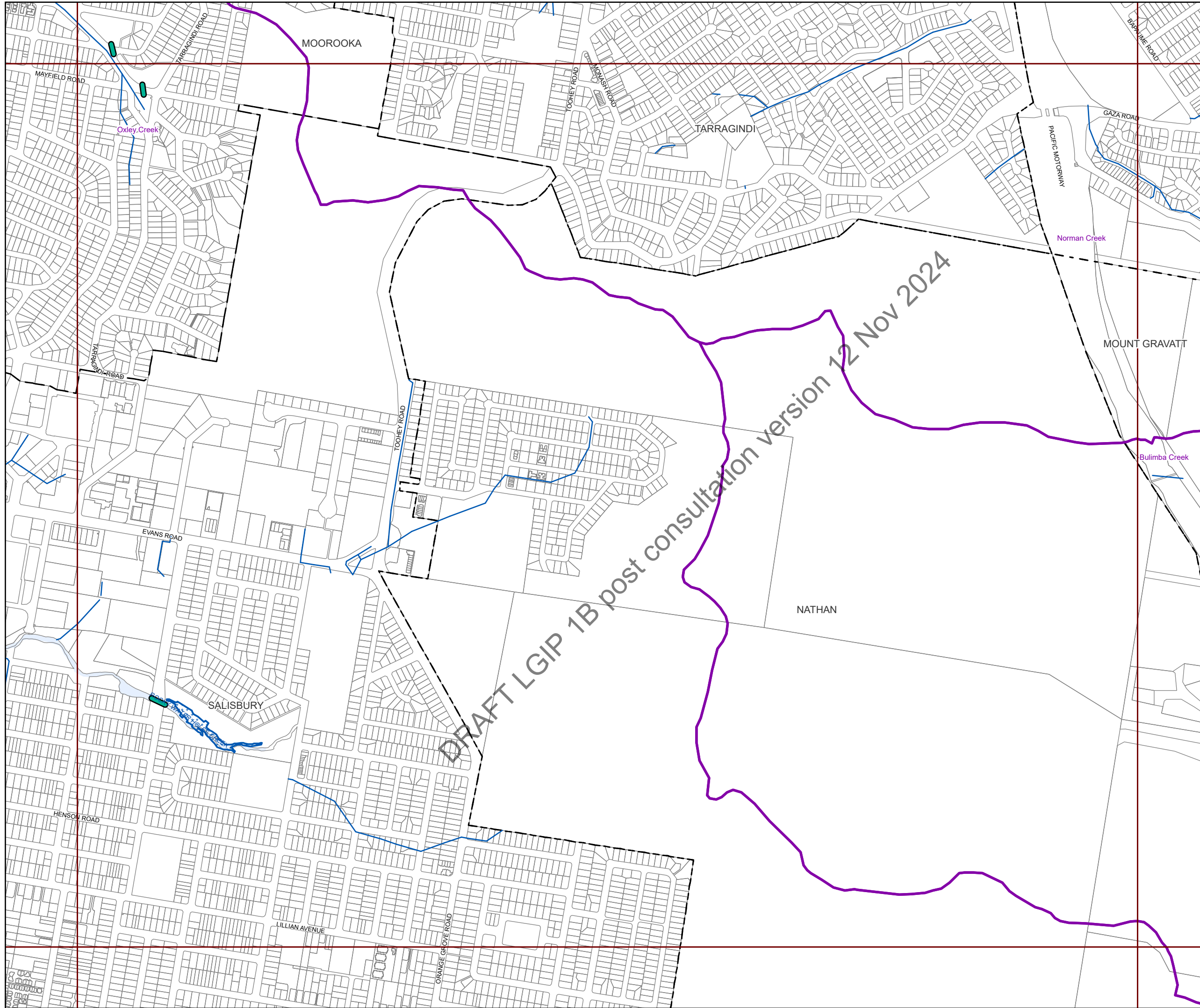
While every care is taken to ensure the accuracy of this data, the Brisbane City Council and the copyright owners, in permitting the use of this data, make no representations or warranties about its accuracy, reliability, completeness or suitability for any particular purpose and disclaims all responsibility and all liability (including without limitation, liability in negligence) for all expenses, losses, damages (including indirect or consequential damage) and costs which you might incur as a result of the data being inaccurate or incomplete in any way and for any reason.

© The State of Queensland (Department of Resources) (2021)
 © Brisbane City Council (2022)

Projection: Map Grid of Australia, Zone 56
 Horizontal Datum: Geocentric Datum of Australia 1994

Approximate Scale @ A3 1:20,000





Future infrastructure

- Backflow prevention device
- Wetland
- Pipe - new
- Pipe - relief
- Natural channel
- Bioretention swale
- Culvert
- SQID
- Concrete lined channel
- Land acquisition - waterway corridor
- Natural channel
- Rehabilitation

Existing infrastructure

- Pipe
- Culvert
- SQID
- Natural channel
- Land acquisition
- Natural channel
- Rehabilitation
- SQID

Boundaries

- Suburb boundaries
- Priority infrastructure area
- Stormwater service catchments
- Property boundaries (June 2021)
- Individual network map boundaries
- Waterways

NOTES

This map is notional only and should not be used for interpreting City Plan provisions relating to specific sites. To properly interpret the maps, the planning scheme must be referred to.

As adopted by Council, effective as of XXth XXXX 202X.

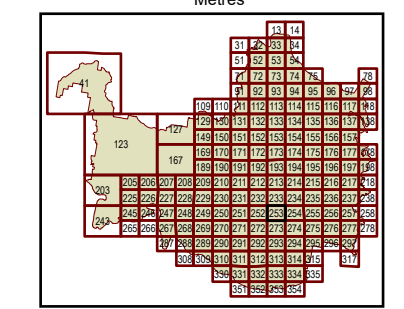
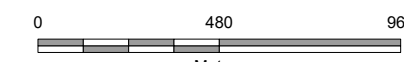
Based on Cadastral Data provided with the permission of the Department of Resources.

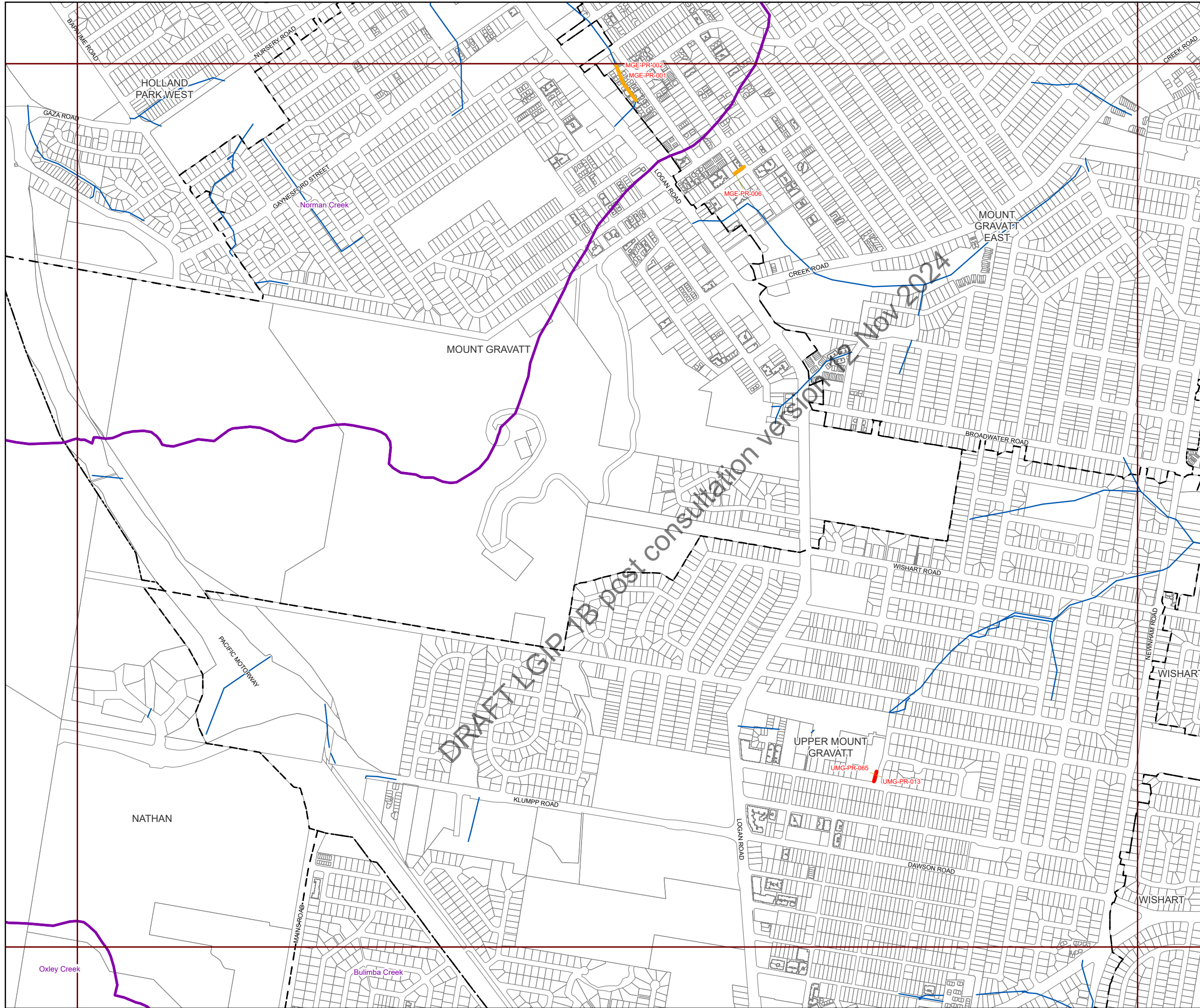
While every care is taken to ensure the accuracy of this data, the Brisbane City Council and the copyright owners, in permitting the use of this data, make no representations or warranties about its accuracy, reliability, completeness or suitability for any particular purpose and disclaims all responsibility and all liability (including without limitation, liability in negligence) for all expenses, losses, damages (including indirect or consequential damage) and costs which you might incur as a result of the data being inaccurate or incomplete in any way and for any reason.

© The State of Queensland (Department of Resources) (2021)
 © Brisbane City Council (2022)

Projection: Map Grid of Australia, Zone 56
 Horizontal Datum: Geocentric Datum of Australia 1994

Approximate Scale @ A3 1:20,000





Future infrastructure

- Backflow prevention device
- Wetland
- Pipe - new
- Pipe - relief
- Natural channel
- Bioretention swale
- Culvert
- SQID
- Concrete lined channel
- Land acquisition - waterway corridor
- Natural channel
- Rehabilitation

Existing infrastructure

- Pipe
- Culvert
- SQID
- Natural channel
- Land acquisition
- Natural channel
- Rehabilitation
- SQID

Boundaries

- Suburb boundaries
- Priority infrastructure area
- Stormwater service catchments
- Property boundaries (June 2021)
- Individual network map boundaries
- Waterways

NOTES
 This map is notional only and should not be used for interpreting City Plan provisions relating to specific sites. To properly interpret the maps, the planning scheme must be referred to.

As adopted by Council, effective as of XXth XXXX 202X.

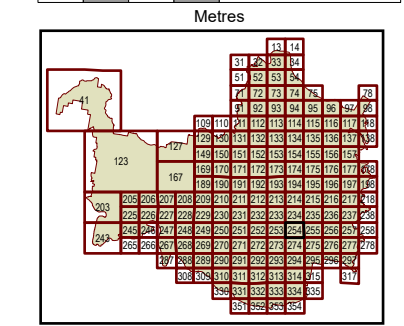
Based on Cadastral Data provided with the permission of the Department of Resources.

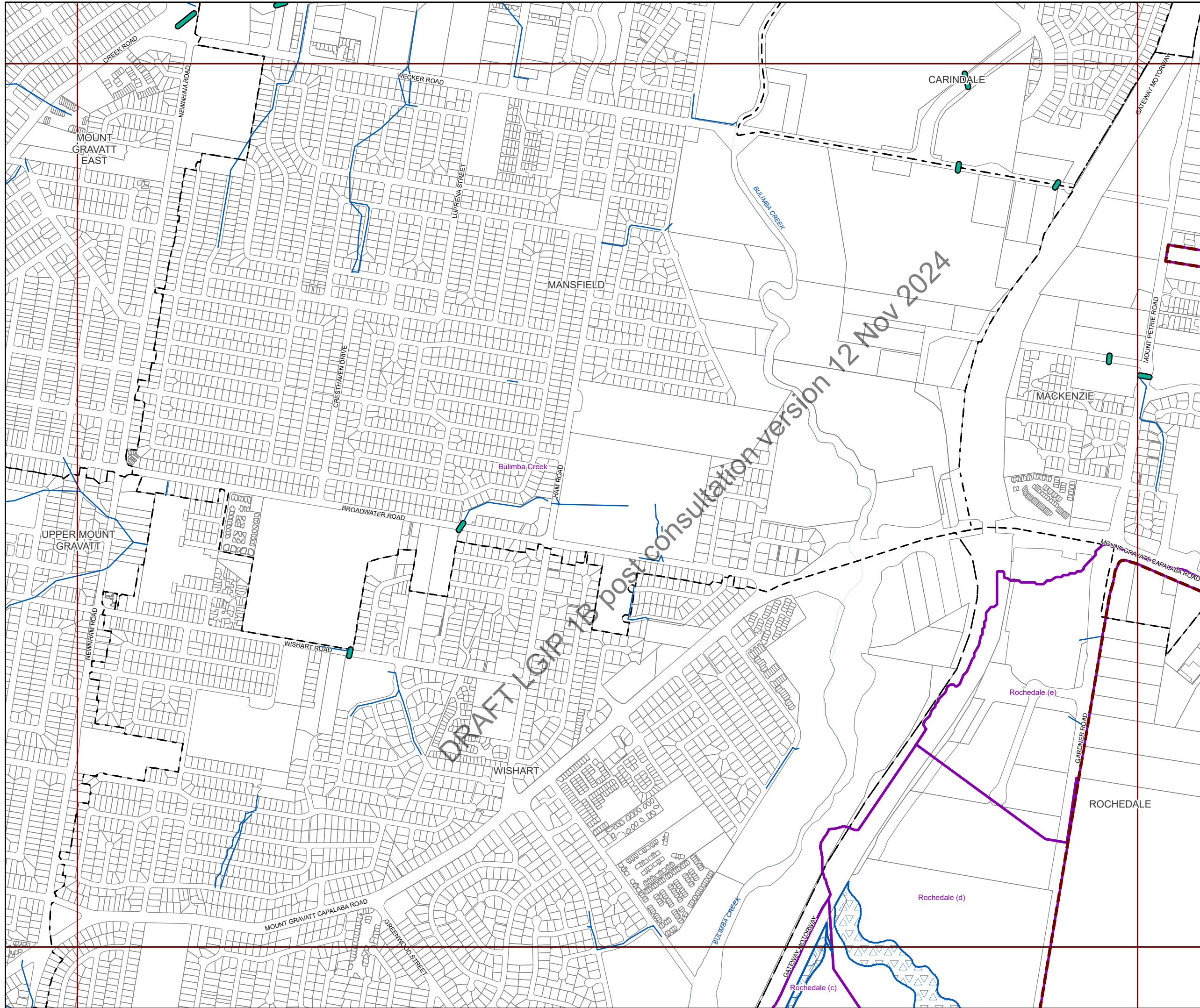
While every care is taken to ensure the accuracy of this data, the Brisbane City Council and the copyright owners, in permitting the use of this data, make no representations or warranties about its accuracy, reliability, completeness or suitability for any particular purpose and disclaims all responsibility and all liability (including without limitation, liability in negligence) for all expenses, losses, damages (including indirect or consequential damage) and costs which you might incur as a result of the data being inaccurate or incomplete in any way and for any reason.

© The State of Queensland (Department of Resources) (2021)
 © Brisbane City Council (2022)

Projection: Map Grid of Australia, Zone 56
 Horizontal Datum: Geocentric Datum of Australia 1994

Approximate Scale @ A3 1:20,000





Future infrastructure

- Backflow prevention device
- Wetland
- Pipe - new
- Pipe - relief
- Natural channel
- Bioretention swale
- Culvert
- SQID
- Concrete lined channel
- Land acquisition - waterway corridor
- Natural channel
- Rehabilitation

Existing infrastructure

- Pipe
- Culvert
- SQID
- Natural channel
- Land acquisition
- Natural channel
- Rehabilitation
- SQID

Boundaries

- Suburb boundaries
- Priority infrastructure area
- Stormwater service catchments
- Property boundaries (June 2021)
- Individual network map boundaries
- Waterways

NOTES

This map is notional only and should not be used for interpreting City Plan provisions relating to specific sites. To properly interpret the maps, the planning scheme must be referred to.

As adopted by Council, effective as of XXth XXXX 202X.

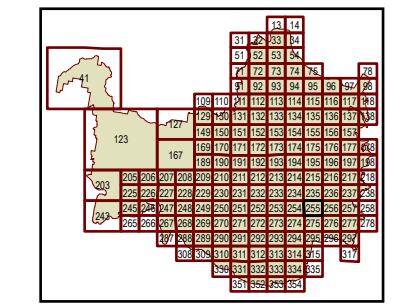
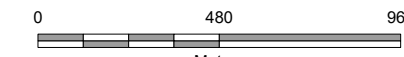
Based on Cadastral Data provided with the permission of the Department of Resources.

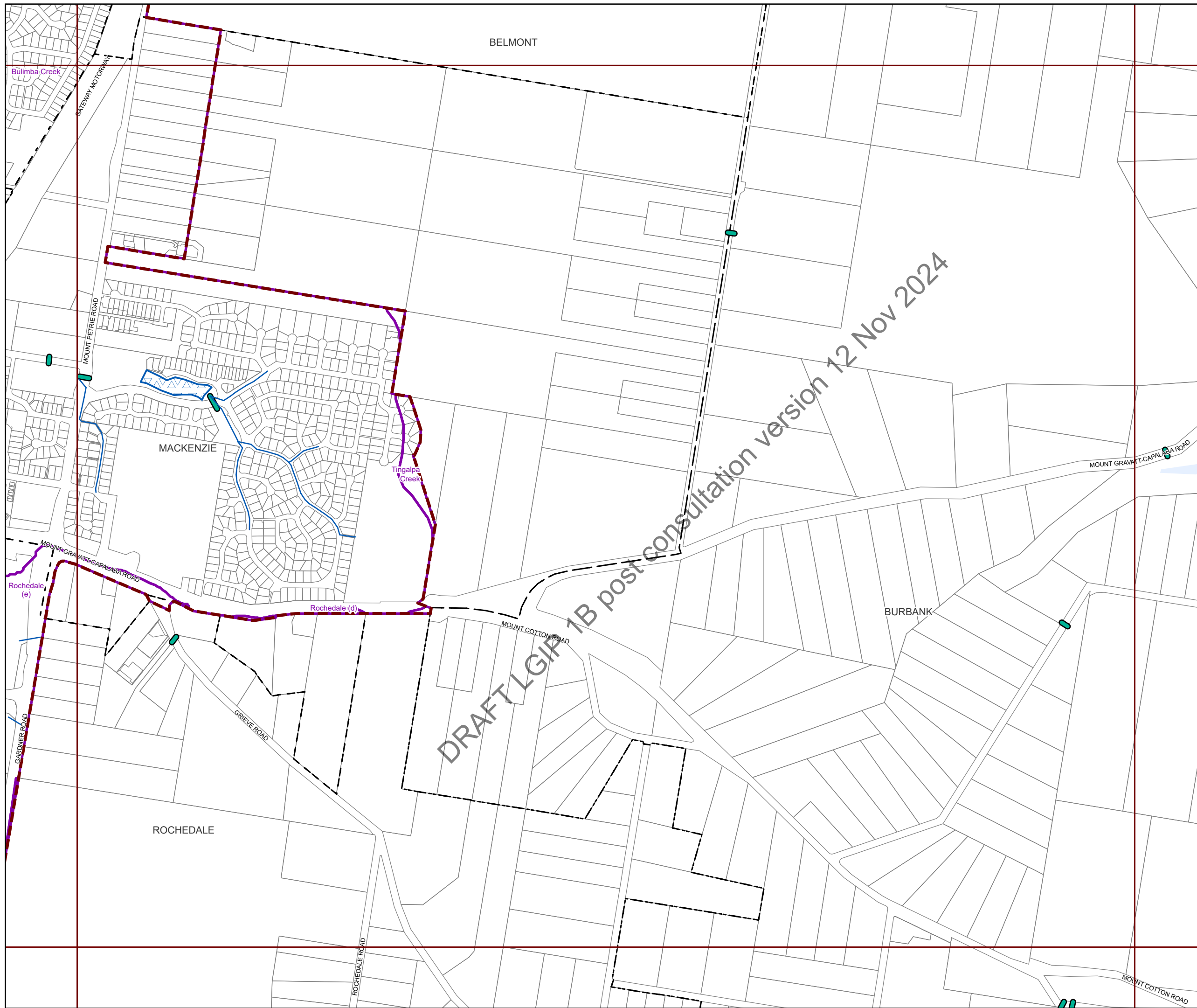
While every care is taken to ensure the accuracy of this data, the Brisbane City Council and the copyright owners, in permitting the use of this data, make no representations or warranties about its accuracy, reliability, completeness or suitability for any particular purpose and disclaims all responsibility and all liability (including without limitation, liability in negligence) for all expenses, losses, damages (including indirect or consequential damage) and costs which you might incur as a result of the data being inaccurate or incomplete in any way and for any reason.

© The State of Queensland (Department of Resources) (2021)
 © Brisbane City Council (2022)

Projection: Map Grid of Australia, Zone 56
 Horizontal Datum: Geocentric Datum of Australia 1994

Approximate Scale @ A3 1:20,000





Future infrastructure

- Backflow prevention device
- Wetland
- Pipe - new
- Pipe - relief
- Natural channel
- Bioretention swale
- Culvert
- SQID
- Concrete lined channel
- Land acquisition - waterway corridor
- Natural channel
- Rehabilitation

Existing infrastructure

- Pipe
- Culvert
- SQID
- Natural channel
- Land acquisition
- Natural channel
- Rehabilitation
- SQID

Boundaries

- Suburb boundaries
- Priority infrastructure area
- Stormwater service catchments
- Property boundaries (June 2021)
- Individual network map boundaries
- Waterways

NOTES

This map is notional only and should not be used for interpreting City Plan provisions relating to specific sites. To properly interpret the maps, the planning scheme must be referred to.

As adopted by Council, effective as of XXth XXXX 202X.

Based on Cadastral Data provided with the permission of the Department of Resources.

While every care is taken to ensure the accuracy of this data, the Brisbane City Council and the copyright owners, in permitting the use of this data, make no representations or warranties about its accuracy, reliability, completeness or suitability for any particular purpose and disclaims all responsibility and all liability (including without limitation, liability in negligence) for all expenses, losses, damages (including indirect or consequential damage) and costs which you might incur as a result of the data being inaccurate or incomplete in any way and for any reason.

© The State of Queensland (Department of Resources) (2021)
 © Brisbane City Council (2022)

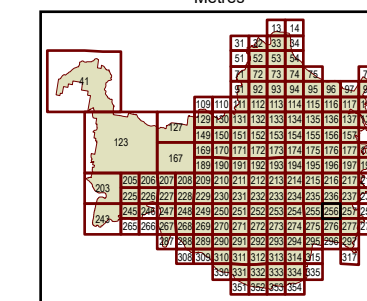


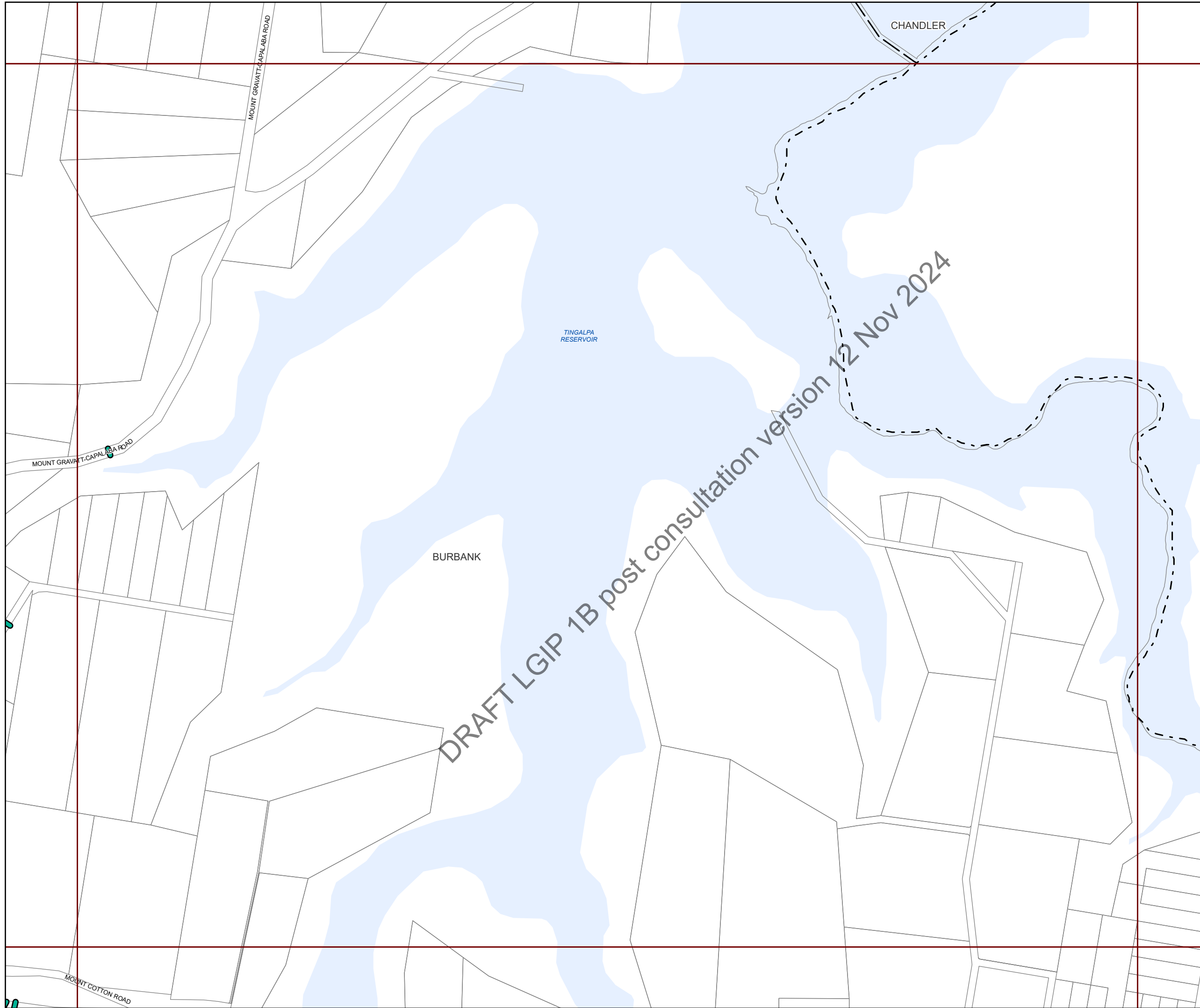
Projection: Map Grid of Australia, Zone 56
 Horizontal Datum: Geocentric Datum of Australia 1994

Approximate Scale @ A3 1:20,000

0 480 960

Metres





DRAFT LGIP 1B post consultation version 12 Nov 2024

Future infrastructure

- Backflow prevention device
- Wetland
- Pipe - new
- Pipe - relief
- Natural channel
- Bioretention swale
- Culvert
- SQID
- Concrete lined channel
- Land acquisition - waterway corridor
- Natural channel
- Rehabilitation

Existing infrastructure

- Pipe
- Culvert
- SQID
- Natural channel
- Land acquisition
- Natural channel
- Rehabilitation
- SQID

Boundaries

- Suburb boundaries
- Priority infrastructure area
- Stormwater service catchments
- Property boundaries (June 2021)
- Individual network map boundaries
- Waterways

NOTES

This map is notional only and should not be used for interpreting City Plan provisions relating to specific sites. To properly interpret the maps, the planning scheme must be referred to.

As adopted by Council, effective as of XXth XXXX 202X.

Based on Cadastral Data provided with the permission of the Department of Resources.

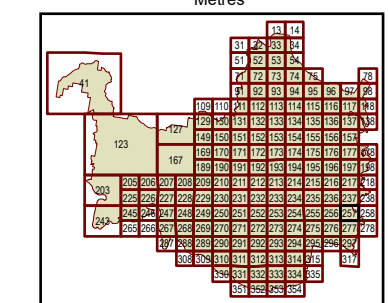
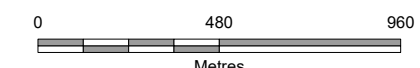
While every care is taken to ensure the accuracy of this data, the Brisbane City Council and the copyright owners, in permitting the use of this data, make no representations or warranties about its accuracy, reliability, completeness or suitability for any particular purpose and disclaims all responsibility and all liability (including without limitation, liability in negligence) for all expenses, losses, damages (including indirect or consequential damage) and costs which you might incur as a result of the data being inaccurate or incomplete in any way and for any reason.

© The State of Queensland (Department of Resources) (2021)
 © Brisbane City Council (2022)



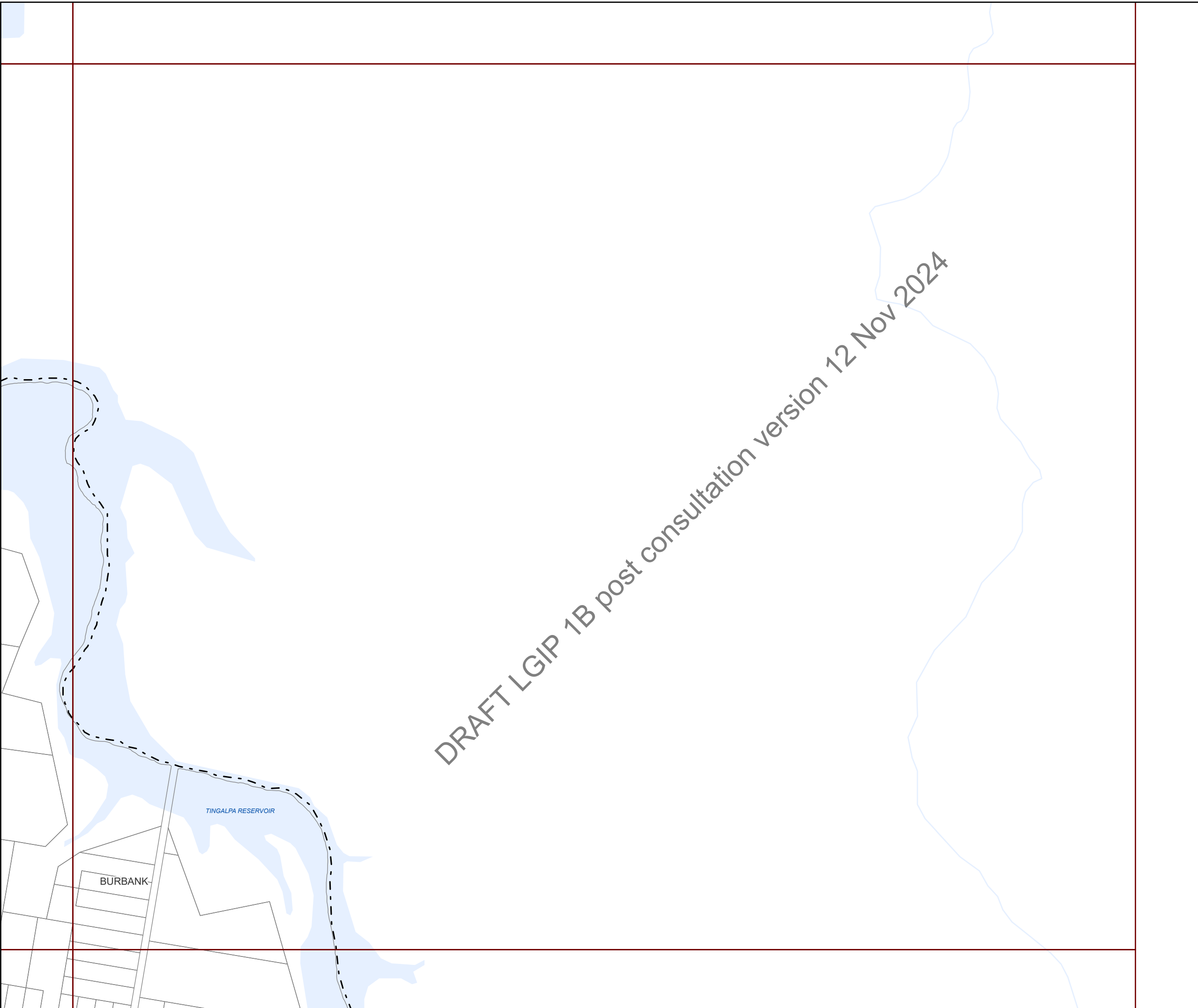
Projection: Map Grid of Australia, Zone 56
 Horizontal Datum: Geocentric Datum of Australia 1994

Approximate Scale @ A3 1:20,000





DRAFT LGIP 1B post consultation version 12 Nov 2024



Future infrastructure

- Backflow prevention device
- Wetland
- Pipe - new
- Pipe - relief
- Natural channel
- Bioretention swale
- Culvert
- SQID
- Concrete lined channel
- Land acquisition - waterway corridor
- Natural channel
- Rehabilitation

Existing infrastructure

- Pipe
- Culvert
- SQID
- Natural channel
- Land acquisition
- Natural channel
- Rehabilitation
- SQID

Boundaries

- Suburb boundaries
- Priority infrastructure area
- Stormwater service catchments
- Property boundaries (June 2021)
- Individual network map boundaries
- Waterways

NOTES

This map is notional only and should not be used for interpreting City Plan provisions relating to specific sites. To properly interpret the maps, the planning scheme must be referred to.

As adopted by Council, effective as of XXth XXXX 202X.

Based on Cadastral Data provided with the permission of the Department of Resources.

While every care is taken to ensure the accuracy of this data, the Brisbane City Council and the copyright owners, in permitting the use of this data, make no representations or warranties about its accuracy, reliability, completeness or suitability for any particular purpose and disclaims all responsibility and all liability (including without limitation, liability in negligence) for all expenses, losses, damages (including indirect or consequential damage) and costs which you might incur as a result of the data being inaccurate or incomplete in any way and for any reason.

© The State of Queensland (Department of Resources) (2021)
 © Brisbane City Council (2022)

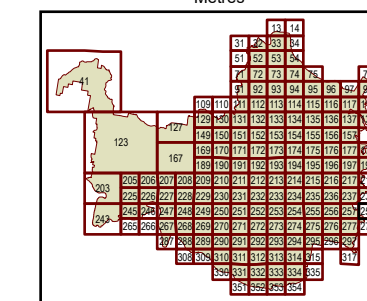


Projection: Map Grid of Australia, Zone 56
 Horizontal Datum: Geocentric Datum of Australia 1994

Approximate Scale @ A3 1:20,000

0 480 960

Metres





Future infrastructure

- Backflow prevention device
- Wetland
- Pipe - new
- Pipe - relief
- Natural channel
- Bioretention swale
- Culvert
- SQID
- Concrete lined channel
- Land acquisition - waterway corridor
- Natural channel
- Rehabilitation

Existing infrastructure

- Pipe
- Culvert
- SQID
- Natural channel
- Land acquisition
- Natural channel
- Rehabilitation
- SQID

Boundaries

- Suburb boundaries
- Priority infrastructure area
- Stormwater service catchments
- Property boundaries (June 2021)
- Individual network map boundaries
- Waterways

NOTES

This map is notional only and should not be used for interpreting City Plan provisions relating to specific sites. To properly interpret the maps, the planning scheme must be referred to.

As adopted by Council, effective as of XXth XXXX 202X.

Based on Cadastral Data provided with the permission of the Department of Resources.

While every care is taken to ensure the accuracy of this data, the Brisbane City Council and the copyright owners, in permitting the use of this data, make no representations or warranties about its accuracy, reliability, completeness or suitability for any particular purpose and disclaims all responsibility and all liability (including without limitation, liability in negligence) for all expenses, losses, damages (including indirect or consequential damage) and costs which you might incur as a result of the data being inaccurate or incomplete in any way and for any reason.

© The State of Queensland (Department of Resources) (2021)
 © Brisbane City Council (2022)

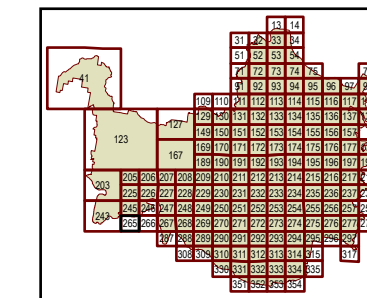


Projection: Map Grid of Australia, Zone 56
 Horizontal Datum: Geocentric Datum of Australia 1994

Approximate Scale @ A3 1:20,000

0 480 960

Metres



Plans for Trunk Infrastructure
 Stormwater
 Map SW265

DRAFT LGIP 1B post consultation version 12 Nov 2024

MOUNT CROSBY

BRISBANE RIVER

MOUNT CROSBY ROAD

BBnePrec1

KARANA DOWNS



DRAFT LGIP 1B post consultation version 12 Nov 2024

Future infrastructure

- Backflow prevention device
- Wetland
- Pipe - new
- Pipe - relief
- Natural channel
- Bioretention swale
- Culvert
- SQID
- Concrete lined channel
- Land acquisition - waterway corridor
- Natural channel
- Rehabilitation

Existing infrastructure

- Pipe
- Culvert
- SQID
- Natural channel
- Land acquisition
- Natural channel
- Rehabilitation
- SQID

Boundaries

- Suburb boundaries
- Priority infrastructure area
- Stormwater service catchments
- Property boundaries (June 2021)
- Individual network map boundaries
- Waterways

NOTES

This map is notional only and should not be used for interpreting City Plan provisions relating to specific sites. To properly interpret the maps, the planning scheme must be referred to.

As adopted by Council, effective as of XXth XXXX 202X.

Based on Cadastral Data provided with the permission of the Department of Resources.

While every care is taken to ensure the accuracy of this data, the Brisbane City Council and the copyright owners, in permitting the use of this data, make no representations or warranties about its accuracy, reliability, completeness or suitability for any particular purpose and disclaims all responsibility and all liability (including without limitation, liability in negligence) for all expenses, losses, damages (including indirect or consequential damage) and costs which you might incur as a result of the data being inaccurate or incomplete in any way and for any reason.

© The State of Queensland (Department of Resources) (2021)
 © Brisbane City Council (2022)

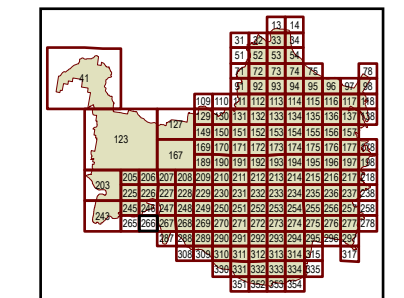


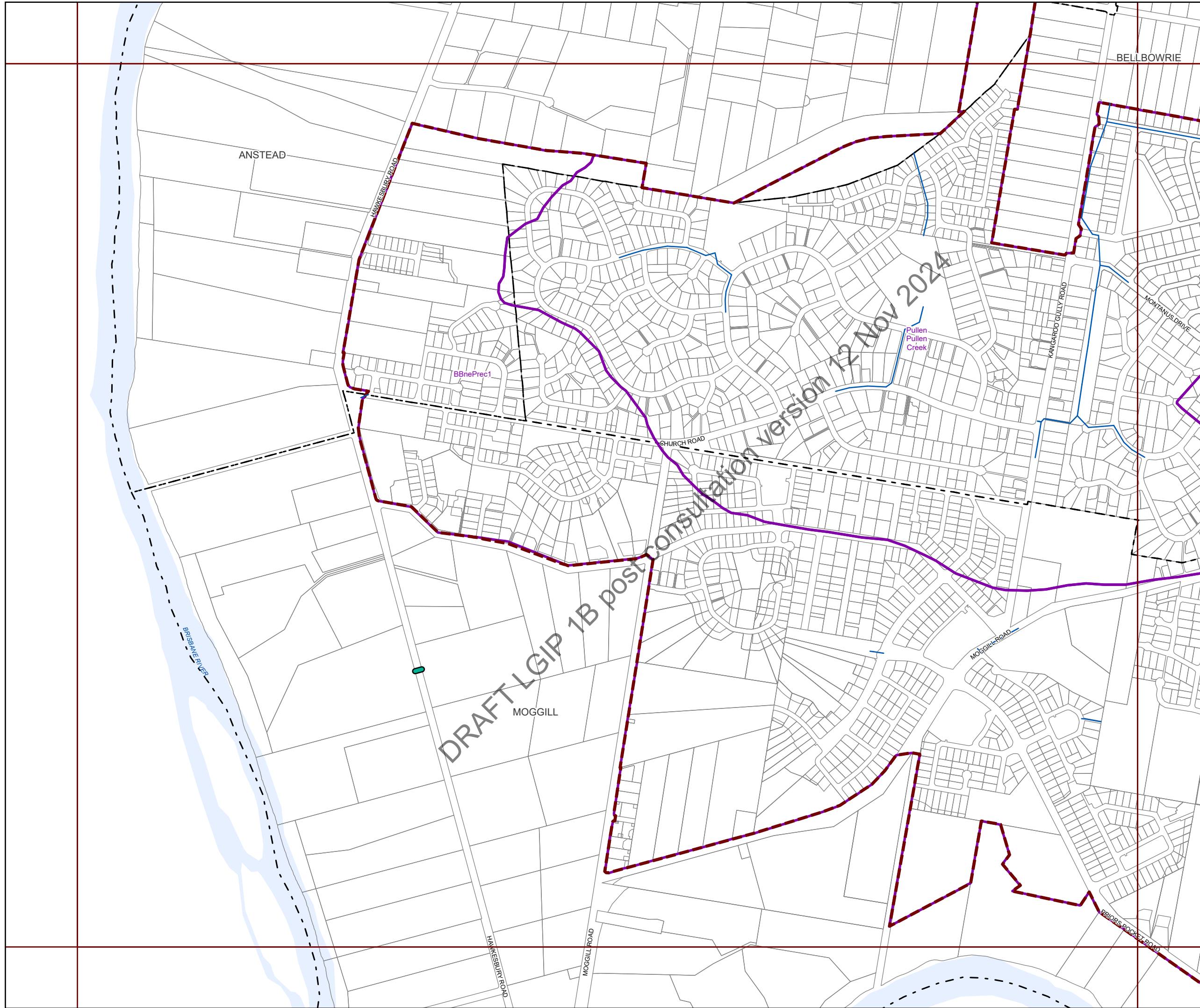
Projection: Map Grid of Australia, Zone 56
 Horizontal Datum: Geocentric Datum of Australia 1994

Approximate Scale @ A3 1:20,000

0 480 960

Metres





Future infrastructure

- Backflow prevention device
- Wetland
- Pipe - new
- Pipe - relief
- Natural channel
- Bioretention swale
- Culvert
- SQID
- Concrete lined channel
- Land acquisition - waterway corridor
- Natural channel
- Rehabilitation

Existing infrastructure

- Pipe
- Culvert
- SQID
- Natural channel
- Land acquisition
- Natural channel
- Rehabilitation
- SQID

Boundaries

- Suburb boundaries
- Priority infrastructure area
- Stormwater service catchments
- Property boundaries (June 2021)
- Individual network map boundaries
- Waterways

NOTES
 This map is notional only and should not be used for interpreting City Plan provisions relating to specific sites. To properly interpret the maps, the planning scheme must be referred to.

As adopted by Council, effective as of XXth XXXX 202X.

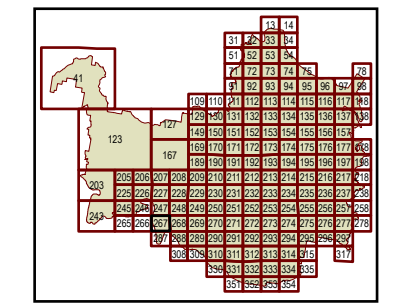
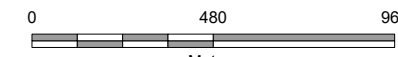
Based on Cadastral Data provided with the permission of the Department of Resources.

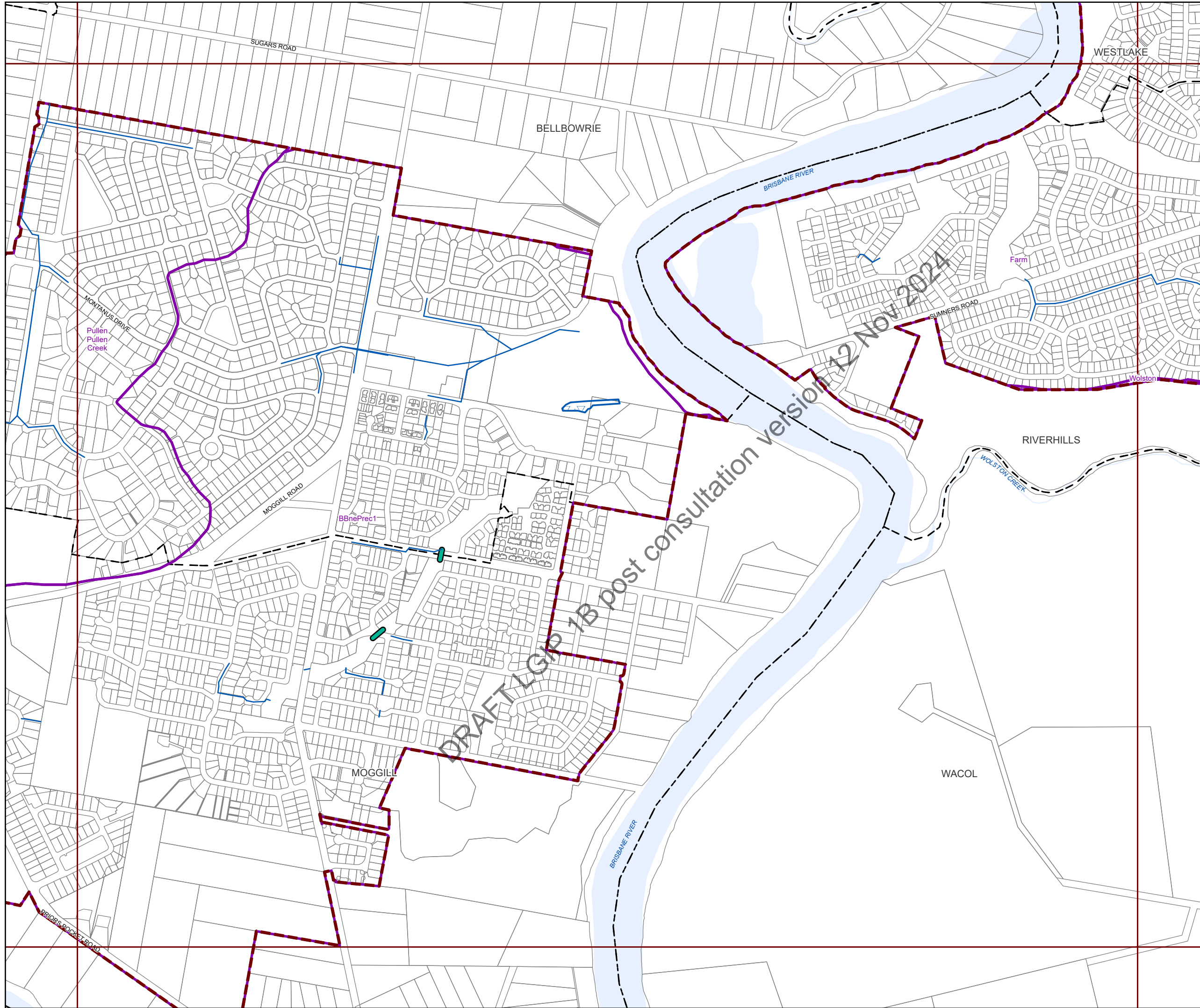
While every care is taken to ensure the accuracy of this data, the Brisbane City Council and the copyright owners, in permitting the use of this data, make no representations or warranties about its accuracy, reliability, completeness or suitability for any particular purpose and disclaims all responsibility and all liability (including without limitation, liability in negligence) for all expenses, losses, damages (including indirect or consequential damage) and costs which you might incur as a result of the data being inaccurate or incomplete in any way and for any reason.

© The State of Queensland (Department of Resources) (2021)
 © Brisbane City Council (2022)

Projection: Map Grid of Australia, Zone 56
 Horizontal Datum: Geocentric Datum of Australia 1994

Approximate Scale @ A3 1:20,000





Future infrastructure

- Backflow prevention device
- Wetland
- Pipe - new
- Pipe - relief
- Natural channel
- Bioretention swale
- Culvert
- SQID
- Concrete lined channel
- Land acquisition - waterway corridor
- Natural channel
- Rehabilitation

Existing infrastructure

- Pipe
- Culvert
- SQID
- Natural channel
- Land acquisition
- Natural channel
- Rehabilitation
- SQID

Boundaries

- Suburb boundaries
- Priority infrastructure area
- Stormwater service catchments
- Property boundaries (June 2021)
- Individual network map boundaries
- Waterways

NOTES
 This map is notional only and should not be used for interpreting City Plan provisions relating to specific sites. To properly interpret the maps, the planning scheme must be referred to.

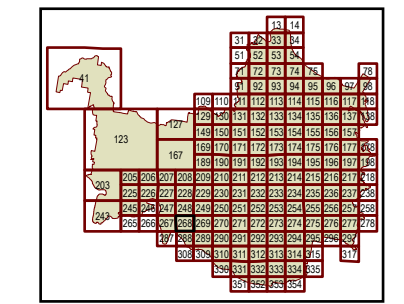
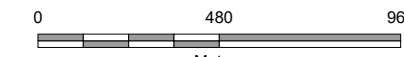
As adopted by Council, effective as of XXth XXXX 202X.
 Based on Cadastral Data provided with the permission of the Department of Resources.

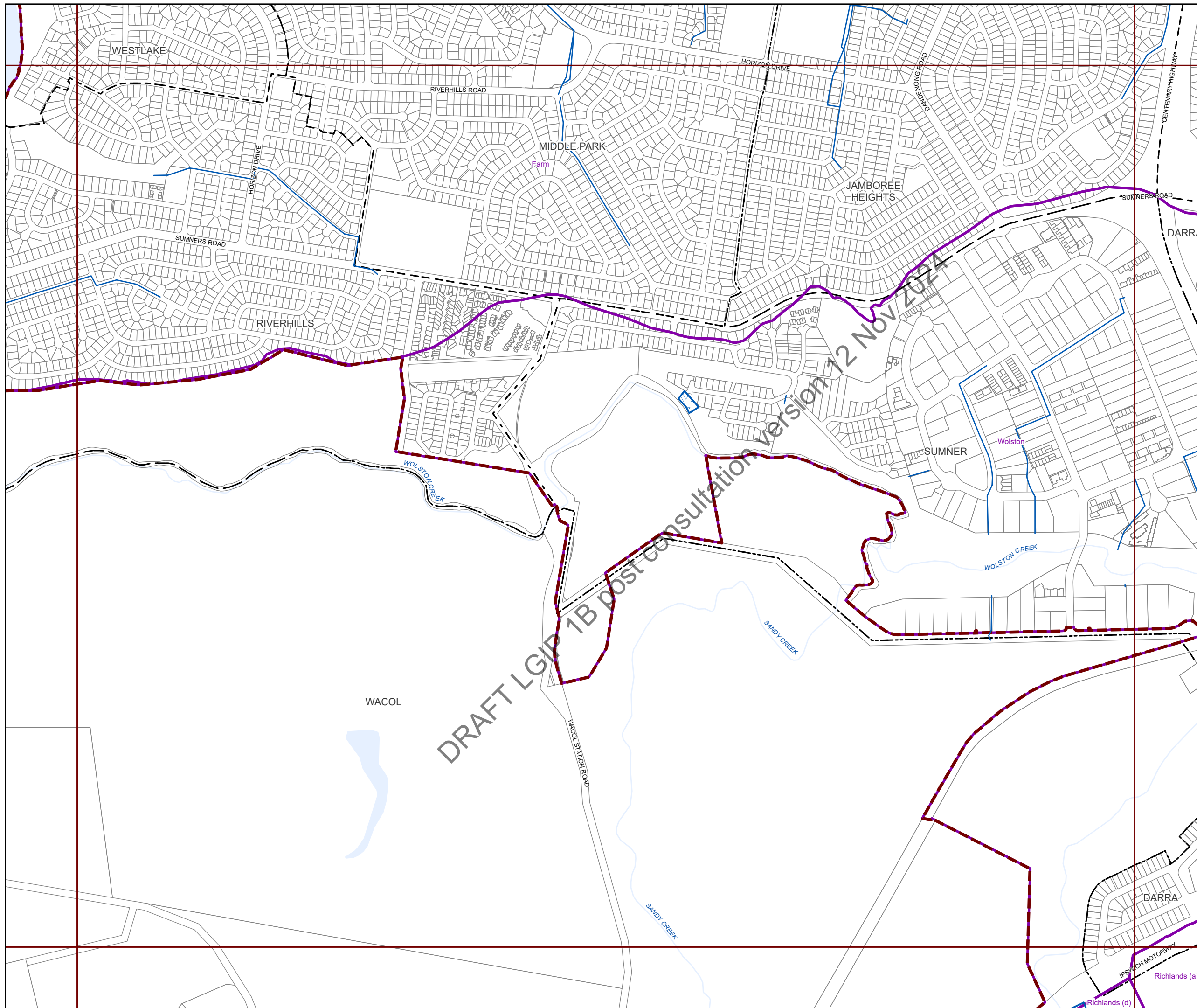
While every care is taken to ensure the accuracy of this data, the Brisbane City Council and the copyright owners, in permitting the use of this data, make no representations or warranties about its accuracy, reliability, completeness or suitability for any particular purpose and disclaims all responsibility and all liability (including without limitation, liability in negligence) for all expenses, losses, damages (including indirect or consequential damage) and costs which you might incur as a result of the data being inaccurate or incomplete in any way and for any reason.

© The State of Queensland (Department of Resources) (2021)
 © Brisbane City Council (2022)

Projection: Map Grid of Australia, Zone 56
 Horizontal Datum: Geocentric Datum of Australia 1994

Approximate Scale @ A3 1:20,000





Future infrastructure

- Backflow prevention device
- Wetland
- Pipe - new
- Pipe - relief
- Natural channel
- Bioretention swale
- Culvert
- SQID
- Concrete lined channel
- Land acquisition - waterway corridor
- Natural channel
- Rehabilitation

Existing infrastructure

- Pipe
- Culvert
- SQID
- Natural channel
- Land acquisition
- Natural channel
- Rehabilitation
- SQID

Boundaries

- Suburb boundaries
- Priority infrastructure area
- Stormwater service catchments
- Property boundaries (June 2021)
- Individual network map boundaries
- Waterways

NOTES
 This map is notional only and should not be used for interpreting City Plan provisions relating to specific sites. To properly interpret the maps, the planning scheme must be referred to.

As adopted by Council, effective as of XXth XXXX 202X.

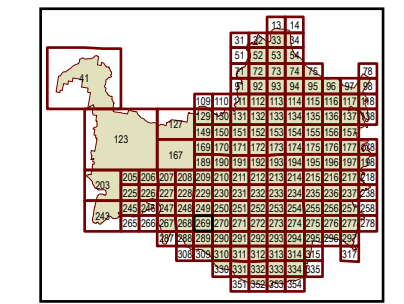
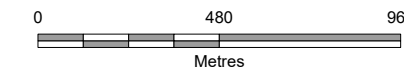
Based on Cadastral Data provided with the permission of the Department of Resources.

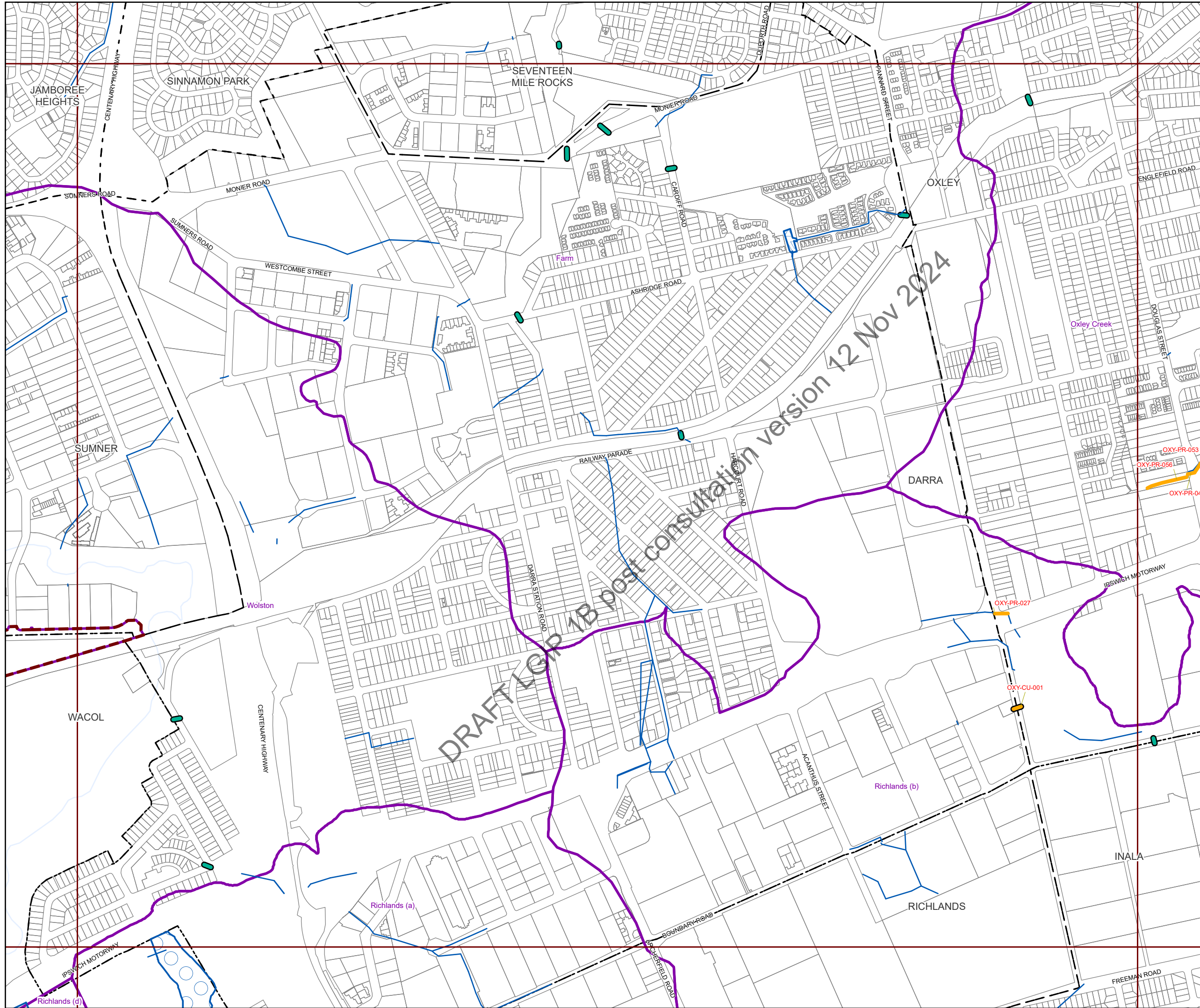
While every care is taken to ensure the accuracy of this data, the Brisbane City Council and the copyright owners, in permitting the use of this data, make no representations or warranties about its accuracy, reliability, completeness or suitability for any particular purpose and disclaims all responsibility and all liability (including without limitation, liability in negligence) for all expenses, losses, damages (including indirect or consequential damage) and costs which you might incur as a result of the data being inaccurate or incomplete in any way and for any reason.

© The State of Queensland (Department of Resources) (2021)
 © Brisbane City Council (2022)

Projection: Map Grid of Australia, Zone 56
 Horizontal Datum: Geocentric Datum of Australia 1994

Approximate Scale @ A3 1:20,000





Future infrastructure

- Backflow prevention device
- Wetland
- Pipe - new
- Pipe - relief
- Natural channel
- Bioretention swale
- Culvert
- SQID
- Concrete lined channel
- Land acquisition - waterway corridor
- Natural channel
- Rehabilitation

Existing infrastructure

- Pipe
- Culvert
- SQID
- Natural channel
- Land acquisition
- Natural channel
- Rehabilitation
- SQID

Boundaries

- Suburb boundaries
- Priority infrastructure area
- Stormwater service catchments
- Property boundaries (June 2021)
- Individual network map boundaries
- Waterways

NOTES
 This map is notional only and should not be used for interpreting City Plan provisions relating to specific sites. To properly interpret the maps, the planning scheme must be referred to.

As adopted by Council, effective as of XXth XXXX 202X.

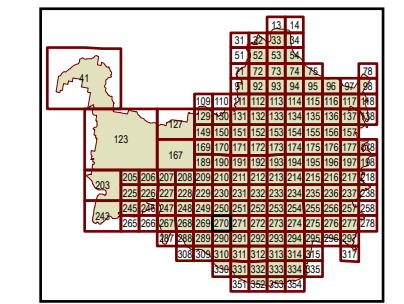
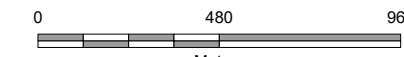
Based on Cadastral Data provided with the permission of the Department of Resources.

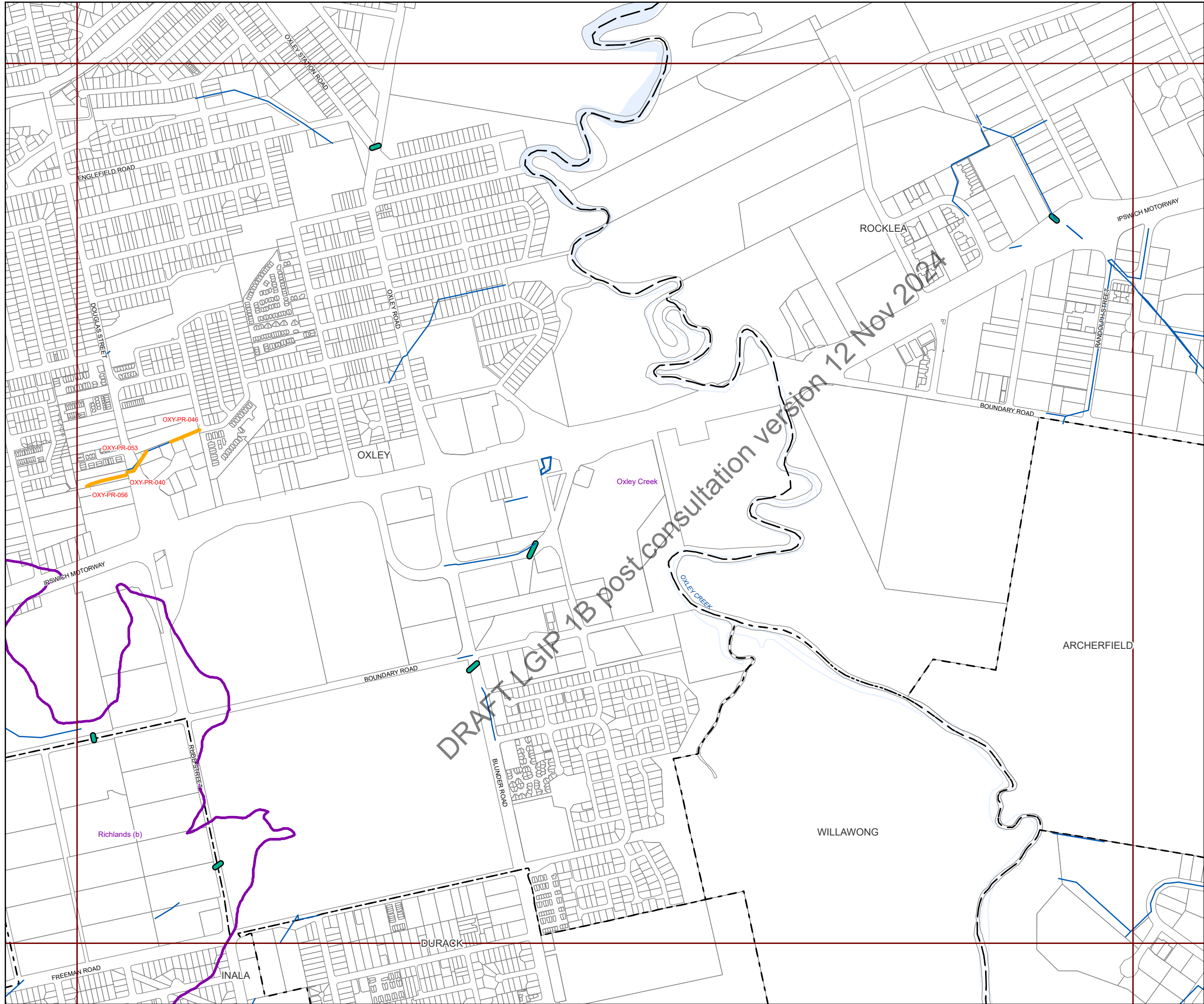
While every care is taken to ensure the accuracy of this data, the Brisbane City Council and the copyright owners, in permitting the use of this data, make no representations or warranties about its accuracy, reliability, completeness or suitability for any particular purpose and disclaims all responsibility and all liability (including without limitation, liability in negligence) for all expenses, losses, damages (including indirect or consequential damage) and costs which you might incur as a result of the data being inaccurate or incomplete in any way and for any reason.

© The State of Queensland (Department of Resources) (2021)
 © Brisbane City Council (2022)

Projection: Map Grid of Australia, Zone 56
 Horizontal Datum: Geocentric Datum of Australia 1994

Approximate Scale @ A3 1:20,000





Future infrastructure

- Backflow prevention device
- Wetland
- Pipe - new
- Pipe - relief
- Natural channel
- Bioretention swale
- Culvert
- SQID
- Concrete lined channel
- Land acquisition - waterway corridor
- Natural channel
- Rehabilitation

Existing infrastructure

- Pipe
- Culvert
- SQID
- Natural channel
- Land acquisition
- Natural channel
- Rehabilitation
- SQID

Boundaries

- Suburb boundaries
- Priority infrastructure area
- Stormwater service catchments
- Property boundaries (June 2021)
- Individual network map boundaries
- Waterways

NOTES

This map is notional only and should not be used for interpreting City Plan provisions relating to specific sites. To properly interpret the maps, the planning scheme must be referred to.

As adopted by Council, effective as of XXth XXXX 202X.

Based on Cadastral Data provided with the permission of the Department of Resources.

While every care is taken to ensure the accuracy of this data, the Brisbane City Council and the copyright owners, in permitting the use of this data, make no representations or warranties about its accuracy, reliability, completeness or suitability for any particular purpose and disclaims all responsibility and all liability (including without limitation, liability in negligence) for all expenses, losses, damages (including indirect or consequential damage) and costs which you might incur as a result of the data being inaccurate or incomplete in any way and for any reason.

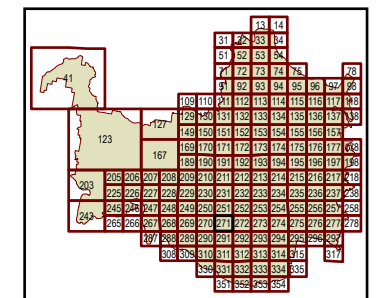
© The State of Queensland (Department of Resources) (2021)
 © Brisbane City Council (2022)

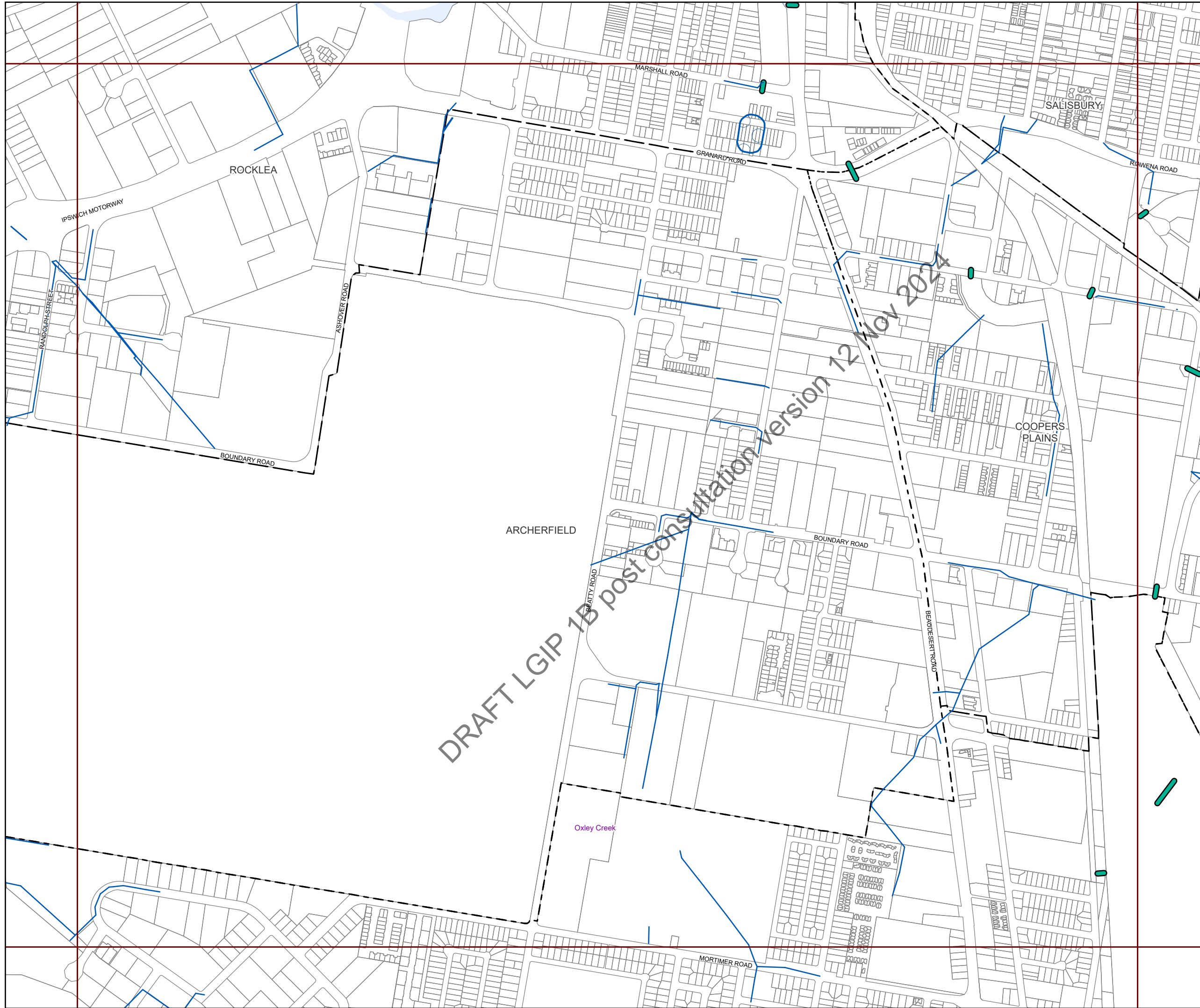
Projection: Map Grid of Australia, Zone 56
 Horizontal Datum: Geocentric Datum of Australia 1994

Approximate Scale @ A3 1:20,000

0 480 960

Metres





Future infrastructure

- Backflow prevention device
- Wetland
- Pipe - new
- Pipe - relief
- Natural channel
- Bioretention swale
- Culvert
- SQID
- Concrete lined channel
- Land acquisition - waterway corridor
- Natural channel
- Rehabilitation

Existing infrastructure

- Pipe
- Culvert
- SQID
- Natural channel
- Land acquisition
- Natural channel
- Rehabilitation
- SQID

Boundaries

- Suburb boundaries
- Priority infrastructure area
- Stormwater service catchments
- Property boundaries (June 2021)
- Individual network map boundaries
- Waterways

NOTES

This map is notional only and should not be used for interpreting City Plan provisions relating to specific sites. To properly interpret the maps, the planning scheme must be referred to.

As adopted by Council, effective as of XXth XXXX 202X.

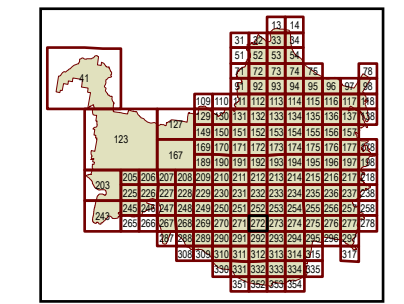
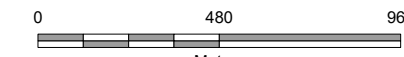
Based on Cadastral Data provided with the permission of the Department of Resources.

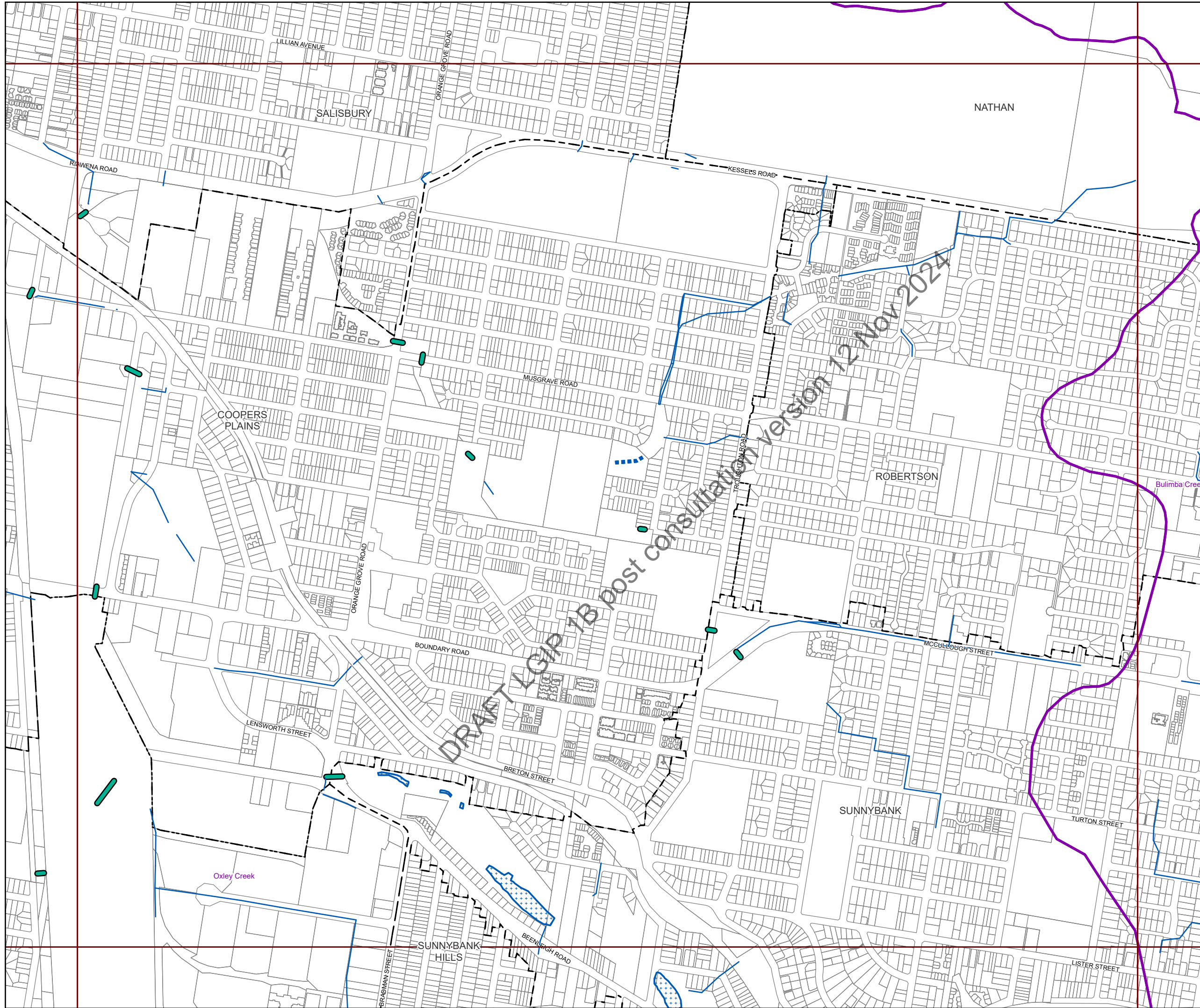
While every care is taken to ensure the accuracy of this data, the Brisbane City Council and the copyright owners, in permitting the use of this data, make no representations or warranties about its accuracy, reliability, completeness or suitability for any particular purpose and disclaims all responsibility and all liability (including without limitation, liability in negligence) for all expenses, losses, damages (including indirect or consequential damage) and costs which you might incur as a result of the data being inaccurate or incomplete in any way and for any reason.

© The State of Queensland (Department of Resources) (2021)
 © Brisbane City Council (2022)

Projection: Map Grid of Australia, Zone 56
 Horizontal Datum: Geocentric Datum of Australia 1994

Approximate Scale @ A3 1:20,000





Future infrastructure

- Backflow prevention device
- Wetland
- Pipe - new
- Pipe - relief
- Natural channel
- Bioretention swale
- Culvert
- SQID
- Concrete lined channel
- Land acquisition - waterway corridor
- Natural channel
- Rehabilitation

Existing infrastructure

- Pipe
- Culvert
- SQID
- Natural channel
- Land acquisition
- Natural channel
- Rehabilitation
- SQID

Boundaries

- Suburb boundaries
- Priority infrastructure area
- Stormwater service catchments
- Property boundaries (June 2021)
- Individual network map boundaries
- Waterways

NOTES

This map is notional only and should not be used for interpreting City Plan provisions relating to specific sites. To properly interpret the maps, the planning scheme must be referred to.

As adopted by Council, effective as of XXth XXXX 202X.

Based on Cadastral Data provided with the permission of the Department of Resources.

While every care is taken to ensure the accuracy of this data, the Brisbane City Council and the copyright owners, in permitting the use of this data, make no representations or warranties about its accuracy, reliability, completeness or suitability for any particular purpose and disclaims all responsibility and all liability (including without limitation, liability in negligence) for all expenses, losses, damages (including indirect or consequential damage) and costs which you might incur as a result of the data being inaccurate or incomplete in any way and for any reason.

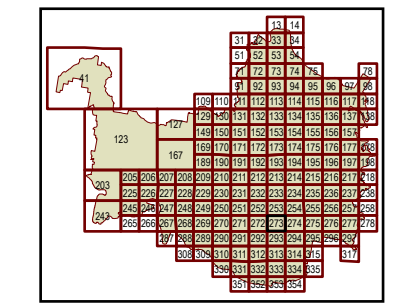
© The State of Queensland (Department of Resources) (2021)
 © Brisbane City Council (2022)

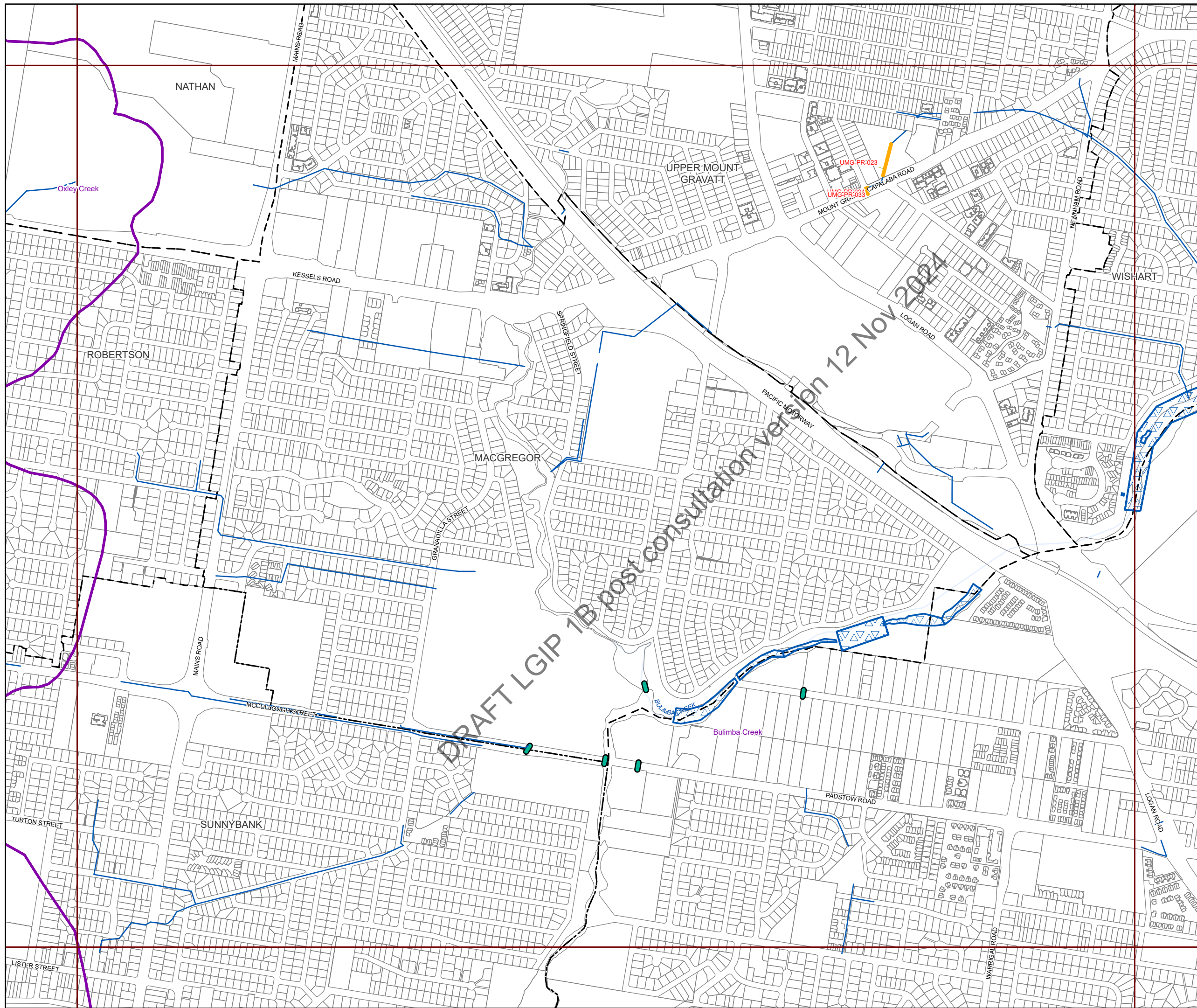
Projection: Map Grid of Australia, Zone 56
 Horizontal Datum: Geocentric Datum of Australia 1994

Approximate Scale @ A3 1:20,000

0 480 960

Metres





Future infrastructure

- Backflow prevention device
- Wetland
- Pipe - new
- Pipe - relief
- Natural channel
- Bioretention swale
- Culvert
- SQID
- Concrete lined channel
- Land acquisition - waterway corridor
- Natural channel
- Rehabilitation

Existing infrastructure

- Pipe
- Culvert
- SQID
- Natural channel
- Land acquisition
- Natural channel
- Rehabilitation
- SQID

Boundaries

- Suburb boundaries
- Priority infrastructure area
- Stormwater service catchments
- Property boundaries (June 2021)
- Individual network map boundaries
- Waterways

NOTES

This map is notional only and should not be used for interpreting City Plan provisions relating to specific sites. To properly interpret the maps, the planning scheme must be referred to.

As adopted by Council, effective as of XXth XXXX 202X.

Based on Cadastral Data provided with the permission of the Department of Resources.

While every care is taken to ensure the accuracy of this data, the Brisbane City Council and the copyright owners, in permitting the use of this data, make no representations or warranties about its accuracy, reliability, completeness or suitability for any particular purpose and disclaims all responsibility and all liability (including without limitation, liability in negligence) for all expenses, losses, damages (including indirect or consequential damage) and costs which you might incur as a result of the data being inaccurate or incomplete in any way and for any reason.

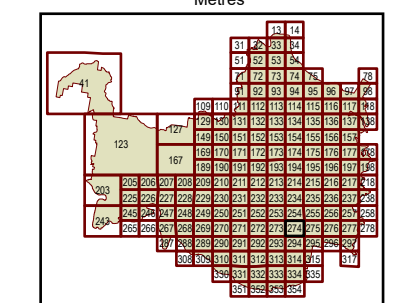
© The State of Queensland (Department of Resources) (2021)
 © Brisbane City Council (2022)

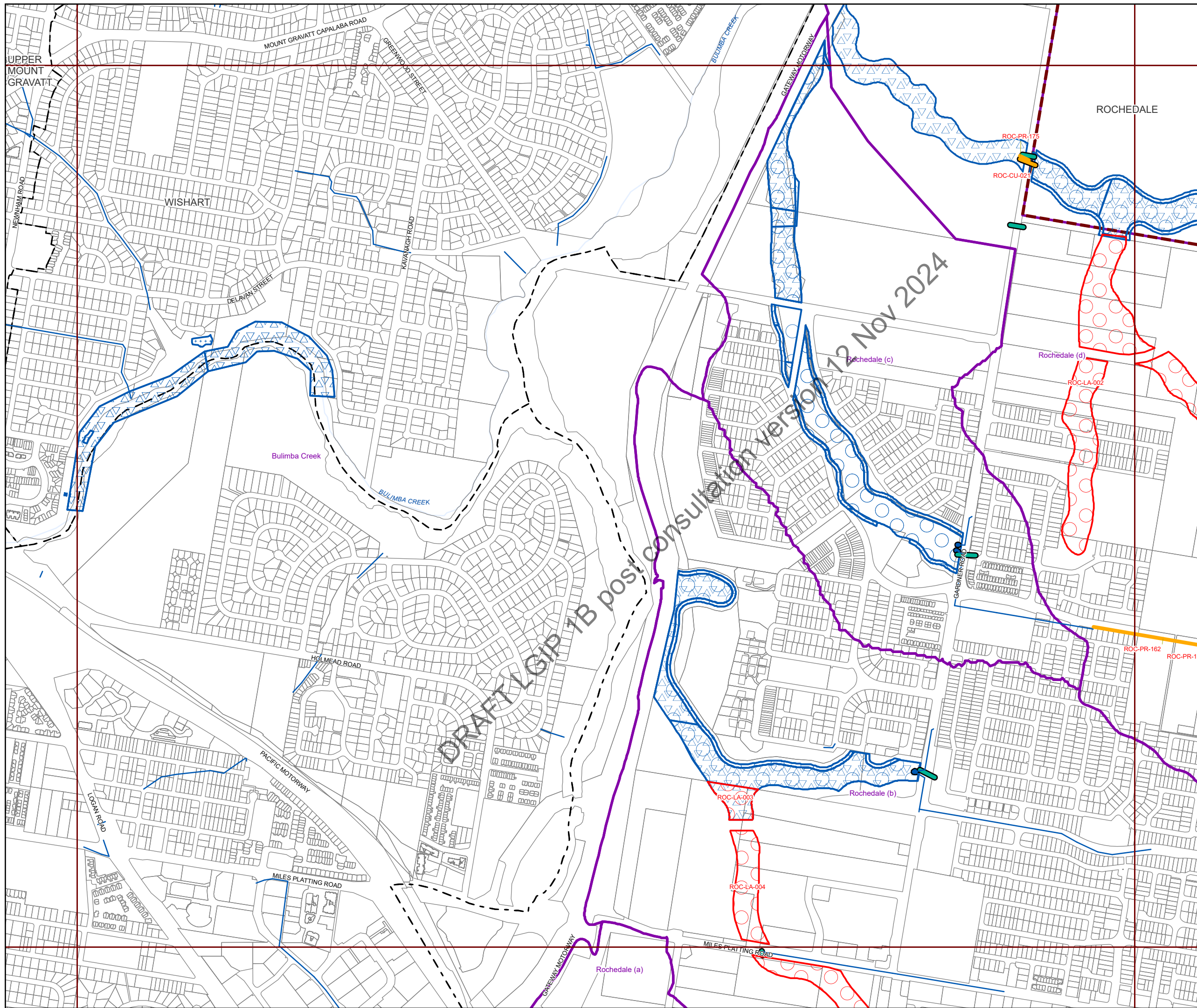
Projection: Map Grid of Australia, Zone 56
 Horizontal Datum: Geocentric Datum of Australia 1994

Approximate Scale @ A3 1:20,000

0 480 960

Metres





Future infrastructure

- Backflow prevention device
- Wetland
- Pipe - new
- Pipe - relief
- Natural channel
- Bioretention swale
- Culvert
- SQID
- Concrete lined channel
- Land acquisition - waterway corridor
- Natural channel
- Rehabilitation

Existing infrastructure

- Pipe
- Culvert
- SQID
- Natural channel
- Land acquisition
- Natural channel
- Rehabilitation
- SQID

Boundaries

- Suburb boundaries
- Priority infrastructure area
- Stormwater service catchments
- Property boundaries (June 2021)
- Individual network map boundaries
- Waterways

NOTES

This map is notional only and should not be used for interpreting City Plan provisions relating to specific sites. To properly interpret the maps, the planning scheme must be referred to.

As adopted by Council, effective as of XXth XXXX 202X.

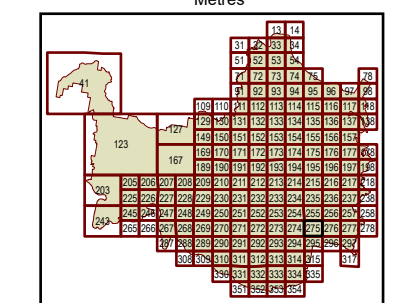
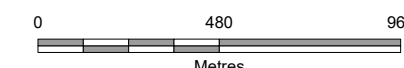
Based on Cadastral Data provided with the permission of the Department of Resources.

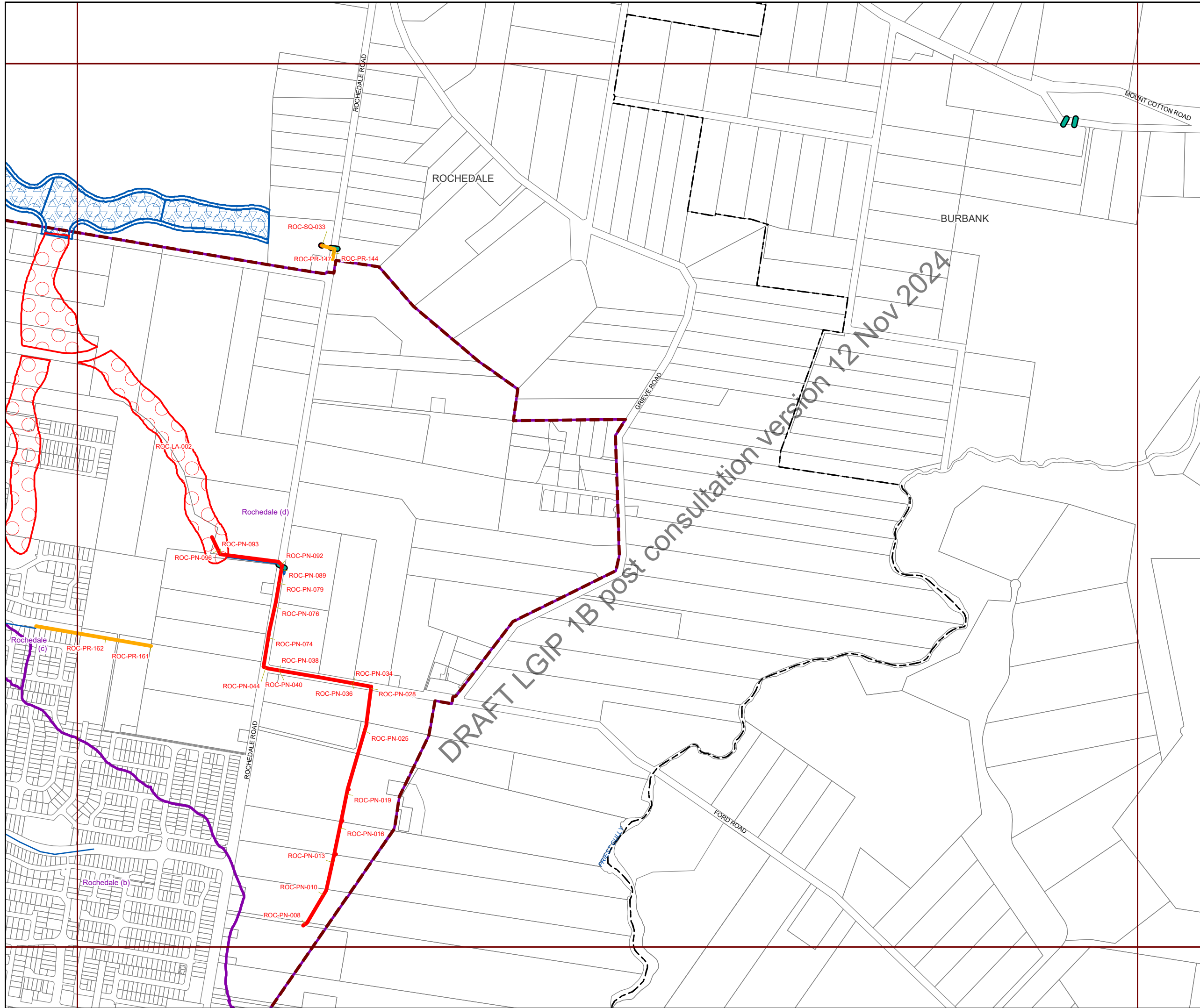
While every care is taken to ensure the accuracy of this data, the Brisbane City Council and the copyright owners, in permitting the use of this data, make no representations or warranties about its accuracy, reliability, completeness or suitability for any particular purpose and disclaims all responsibility and all liability (including without limitation, liability in negligence) for all expenses, losses, damages (including indirect or consequential damage) and costs which you might incur as a result of the data being inaccurate or incomplete in any way and for any reason.

© The State of Queensland (Department of Resources) (2021)
 © Brisbane City Council (2022)

Projection: Map Grid of Australia, Zone 56
 Horizontal Datum: Geocentric Datum of Australia 1994

Approximate Scale @ A3 1:20,000





Future infrastructure

- Backflow prevention device
- Wetland
- Pipe - new
- Pipe - relief
- Natural channel
- Bioretention swale
- Culvert
- SQID
- Concrete lined channel
- Land acquisition - waterway corridor
- Natural channel
- Rehabilitation

Existing infrastructure

- Pipe
- Culvert
- SQID
- Natural channel
- Land acquisition
- Natural channel
- Rehabilitation
- SQID

Boundaries

- Suburb boundaries
- Priority infrastructure area
- Stormwater service catchments
- Property boundaries (June 2021)
- Individual network map boundaries
- Waterways

NOTES

This map is notional only and should not be used for interpreting City Plan provisions relating to specific sites. To properly interpret the maps, the planning scheme must be referred to.

As adopted by Council, effective as of XXth XXXX 202X.

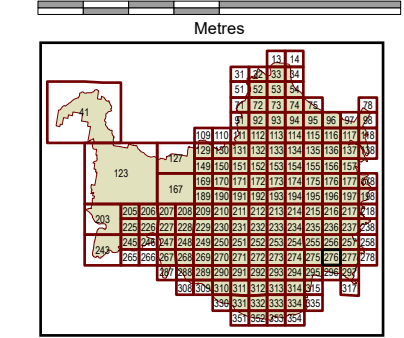
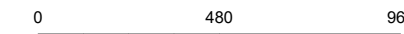
Based on Cadastral Data provided with the permission of the Department of Resources.

While every care is taken to ensure the accuracy of this data, the Brisbane City Council and the copyright owners, in permitting the use of this data, make no representations or warranties about its accuracy, reliability, completeness or suitability for any particular purpose and disclaims all responsibility and all liability (including without limitation, liability in negligence) for all expenses, losses, damages (including indirect or consequential damage) and costs which you might incur as a result of the data being inaccurate or incomplete in any way and for any reason.

© The State of Queensland (Department of Resources) (2021)
 © Brisbane City Council (2022)

Projection: Map Grid of Australia, Zone 56
 Horizontal Datum: Geocentric Datum of Australia 1994

Approximate Scale @ A3 1:20,000





Future infrastructure

- Backflow prevention device
- Wetland
- Pipe - new
- Pipe - relief
- Natural channel
- Bioretention swale
- Culvert
- SQID
- Concrete lined channel
- Land acquisition - waterway corridor
- Natural channel
- Rehabilitation

Existing infrastructure

- Pipe
- Culvert
- SQID
- Natural channel
- Land acquisition
- Natural channel
- Rehabilitation
- SQID

Boundaries

- Suburb boundaries
- Priority infrastructure area
- Stormwater service catchments
- Property boundaries (June 2021)
- Individual network map boundaries
- Waterways

NOTES
 This map is notional only and should not be used for interpreting City Plan provisions relating to specific sites. To properly interpret the maps, the planning scheme must be referred to.

As adopted by Council, effective as of XXth XXXX 202X.

Based on Cadastral Data provided with the permission of the Department of Resources.

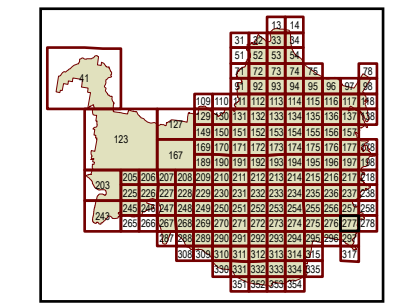
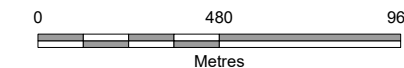
While every care is taken to ensure the accuracy of this data, the Brisbane City Council and the copyright owners, in permitting the use of this data, make no representations or warranties about its accuracy, reliability, completeness or suitability for any particular purpose and disclaims all responsibility and all liability (including without limitation, liability in negligence) for all expenses, losses, damages (including indirect or consequential damage) and costs which you might incur as a result of the data being inaccurate or incomplete in any way and for any reason.

© The State of Queensland (Department of Resources) (2021)
 © Brisbane City Council (2022)



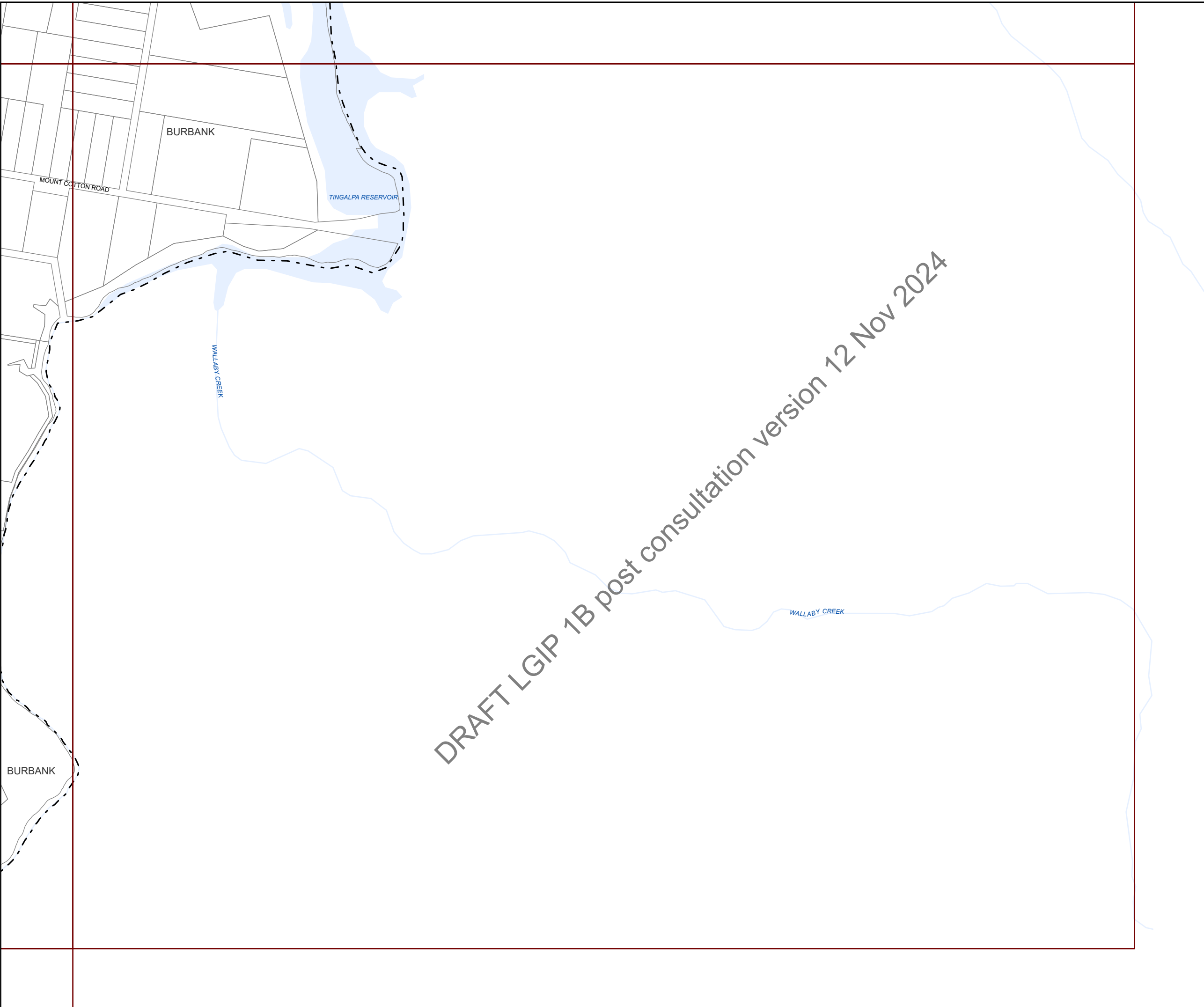
Projection: Map Grid of Australia, Zone 56
 Horizontal Datum: Geocentric Datum of Australia 1994

Approximate Scale @ A3 1:20,000





DRAFT LGIP 1B post consultation version 12 Nov 2024



Future infrastructure

- Backflow prevention device
- Wetland
- Pipe - new
- Pipe - relief
- Natural channel
- Bioretention swale
- Culvert
- SQID
- Concrete lined channel
- Land acquisition - waterway corridor
- Natural channel
- Rehabilitation

Existing infrastructure

- Pipe
- Culvert
- SQID
- Natural channel
- Land acquisition
- Natural channel
- Rehabilitation
- SQID

Boundaries

- Suburb boundaries
- Priority infrastructure area
- Stormwater service catchments
- Property boundaries (June 2021)
- Individual network map boundaries
- Waterways

NOTES

This map is notional only and should not be used for interpreting City Plan provisions relating to specific sites. To properly interpret the maps, the planning scheme must be referred to.

As adopted by Council, effective as of XXth XXXX 202X.

Based on Cadastral Data provided with the permission of the Department of Resources.

While every care is taken to ensure the accuracy of this data, the Brisbane City Council and the copyright owners, in permitting the use of this data, make no representations or warranties about its accuracy, reliability, completeness or suitability for any particular purpose and disclaims all responsibility and all liability (including without limitation, liability in negligence) for all expenses, losses, damages (including indirect or consequential damage) and costs which you might incur as a result of the data being inaccurate or incomplete in any way and for any reason.

© The State of Queensland (Department of Resources) (2021)
 © Brisbane City Council (2022)

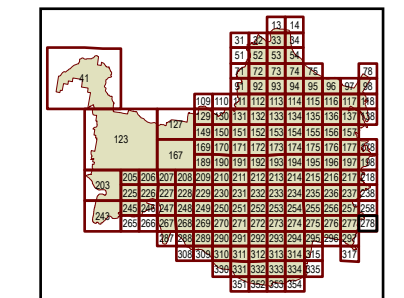


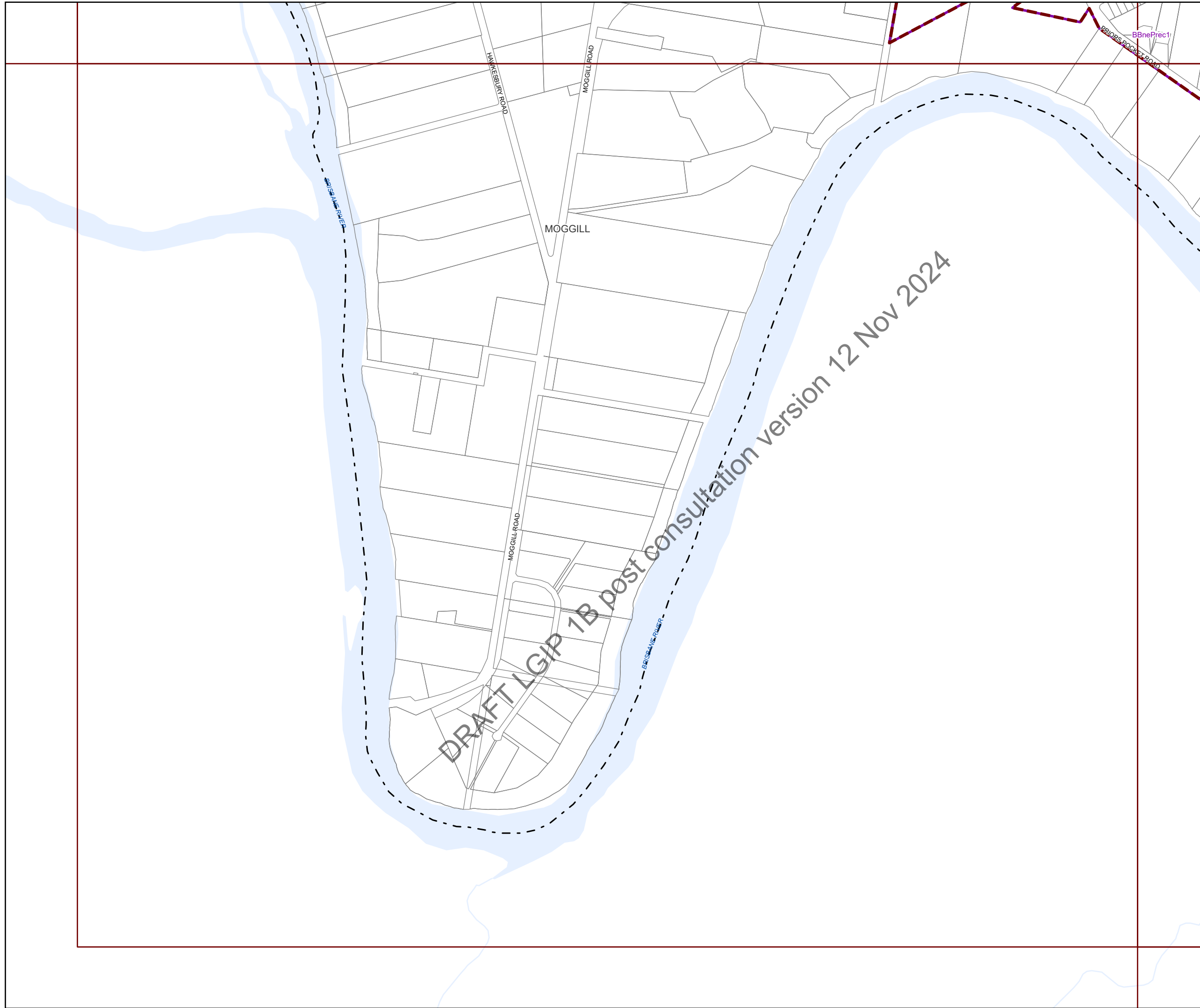
Projection: Map Grid of Australia, Zone 56
 Horizontal Datum: Geocentric Datum of Australia 1994

Approximate Scale @ A3 1:20,000

0 480 960

Metres





Future infrastructure

- Backflow prevention device
- Wetland
- Pipe - new
- Pipe - relief
- Natural channel
- Bioretention swale
- Culvert
- SQID
- Concrete lined channel
- Land acquisition - waterway corridor
- Natural channel
- Rehabilitation

Existing infrastructure

- Pipe
- Culvert
- SQID
- Natural channel
- Land acquisition
- Natural channel
- Rehabilitation
- SQID

Boundaries

- Suburb boundaries
- Priority infrastructure area
- Stormwater service catchments
- Property boundaries (June 2021)
- Individual network map boundaries
- Waterways

NOTES

This map is notional only and should not be used for interpreting City Plan provisions relating to specific sites. To properly interpret the maps, the planning scheme must be referred to.

As adopted by Council, effective as of XXth XXXX 202X.

Based on Cadastral Data provided with the permission of the Department of Resources.

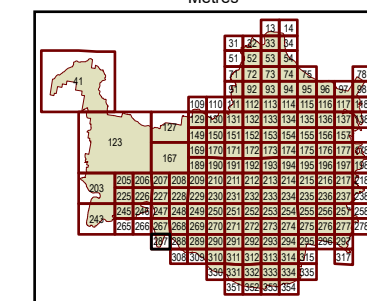
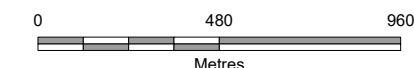
While every care is taken to ensure the accuracy of this data, the Brisbane City Council and the copyright owners, in permitting the use of this data, make no representations or warranties about its accuracy, reliability, completeness or suitability for any particular purpose and disclaims all responsibility and all liability (including without limitation, liability in negligence) for all expenses, losses, damages (including indirect or consequential damage) and costs which you might incur as a result of the data being inaccurate or incomplete in any way and for any reason.

© The State of Queensland (Department of Resources) (2021)
 © Brisbane City Council (2022)



Projection: Map Grid of Australia, Zone 56
 Horizontal Datum: Geocentric Datum of Australia 1994

Approximate Scale @ A3 1:20,000





DRAFT LGIP 1B post consultation version 12 Nov 2024

Future infrastructure

- Backflow prevention device
- Wetland
- Pipe - new
- Pipe - relief
- Natural channel
- Bioretention swale
- Culvert
- SQID
- Concrete lined channel
- Land acquisition - waterway corridor
- Natural channel
- Rehabilitation

Existing infrastructure

- Pipe
- Culvert
- SQID
- Natural channel
- Land acquisition
- Natural channel
- Rehabilitation
- SQID

Boundaries

- Suburb boundaries
- Priority infrastructure area
- Stormwater service catchments
- Property boundaries (June 2021)
- Individual network map boundaries
- Waterways

NOTES

This map is notional only and should not be used for interpreting City Plan provisions relating to specific sites. To properly interpret the maps, the planning scheme must be referred to.

As adopted by Council, effective as of XXth XXXX 202X.

Based on Cadastral Data provided with the permission of the Department of Resources.

While every care is taken to ensure the accuracy of this data, the Brisbane City Council and the copyright owners, in permitting the use of this data, make no representations or warranties about its accuracy, reliability, completeness or suitability for any particular purpose and disclaims all responsibility and all liability (including without limitation, liability in negligence) for all expenses, losses, damages (including indirect or consequential damage) and costs which you might incur as a result of the data being inaccurate or incomplete in any way and for any reason.

© The State of Queensland (Department of Resources) (2021)
 © Brisbane City Council (2022)

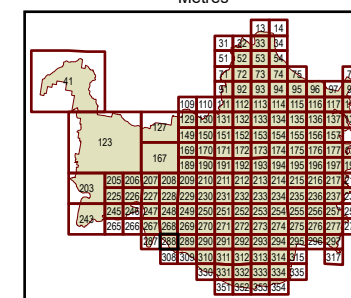


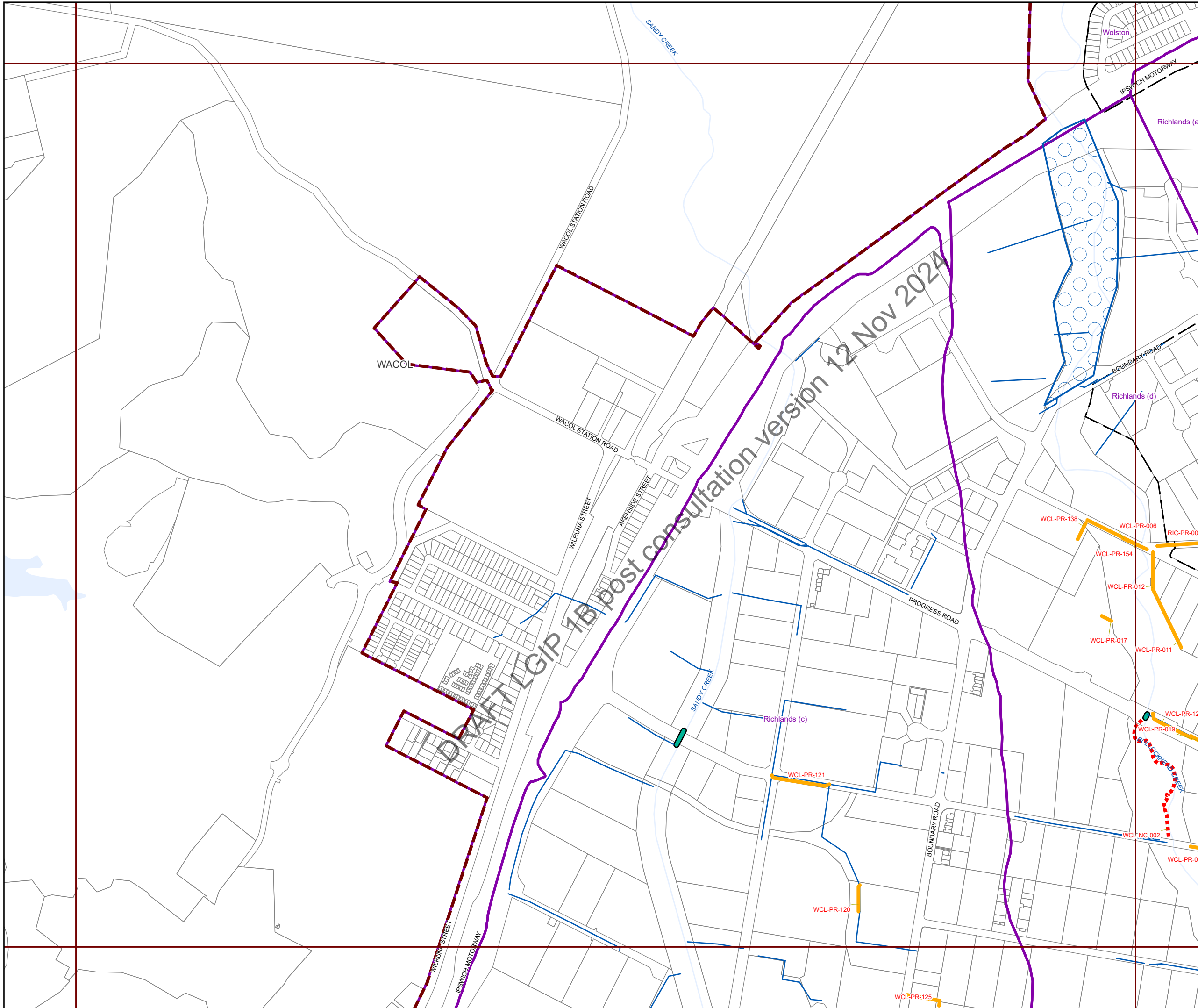
Projection: Map Grid of Australia, Zone 56
 Horizontal Datum: Geocentric Datum of Australia 1994

Approximate Scale @ A3 1:20,000

0 480 960

Metres





Future infrastructure

- Backflow prevention device
- Wetland
- Pipe - new
- Pipe - relief
- Natural channel
- Bioretention swale
- Culvert
- SQID
- Concrete lined channel
- Land acquisition - waterway corridor
- Natural channel
- Rehabilitation

Existing infrastructure

- Pipe
- Culvert
- SQID
- Natural channel
- Land acquisition
- Natural channel
- Rehabilitation
- SQID

Boundaries

- Suburb boundaries
- Priority infrastructure area
- Stormwater service catchments
- Property boundaries (June 2021)
- Individual network map boundaries
- Waterways

NOTES

This map is notional only and should not be used for interpreting City Plan provisions relating to specific sites. To properly interpret the maps, the planning scheme must be referred to.

As adopted by Council, effective as of XXth XXXX 202X.

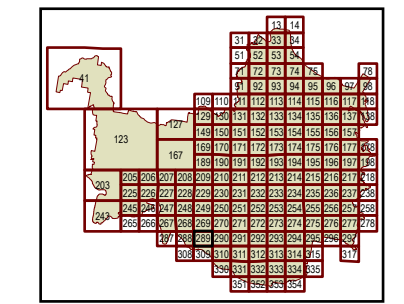
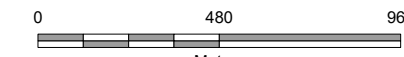
Based on Cadastral Data provided with the permission of the Department of Resources.

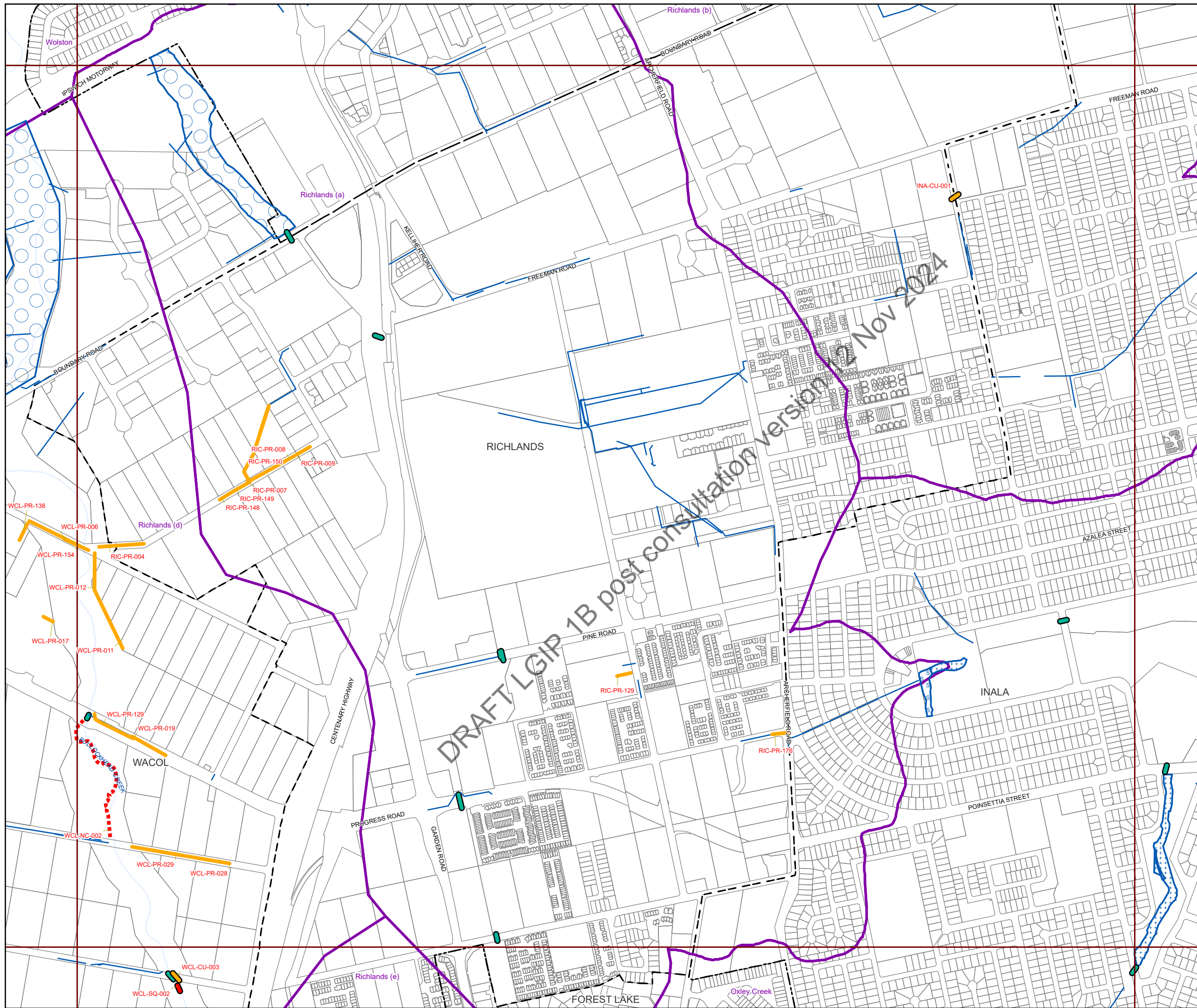
While every care is taken to ensure the accuracy of this data, the Brisbane City Council and the copyright owners, in permitting the use of this data, make no representations or warranties about its accuracy, reliability, completeness or suitability for any particular purpose and disclaims all responsibility and all liability (including without limitation, liability in negligence) for all expenses, losses, damages (including indirect or consequential damage) and costs which you might incur as a result of the data being inaccurate or incomplete in any way and for any reason.

© The State of Queensland (Department of Resources) (2021)
 © Brisbane City Council (2022)

Projection: Map Grid of Australia, Zone 56
 Horizontal Datum: Geocentric Datum of Australia 1994

Approximate Scale @ A3 1:20,000





Future infrastructure

- Backflow prevention device
- Wetland
- Pipe - new
- Pipe - relief
- Natural channel
- Bioretention swale
- Culvert
- SQID
- Concrete lined channel
- Land acquisition - waterway corridor
- Natural channel
- Rehabilitation

Existing infrastructure

- Pipe
- Culvert
- SQID
- Natural channel
- Land acquisition
- Natural channel
- Rehabilitation
- SQID

Boundaries

- Suburb boundaries
- Priority infrastructure area
- Stormwater service catchments
- Property boundaries (June 2021)
- Individual network map boundaries
- Waterways

NOTES

This map is notional only and should not be used for interpreting City Plan provisions relating to specific sites. To properly interpret the maps, the planning scheme must be referred to.

As adopted by Council, effective as of XXth XXXX 202X.

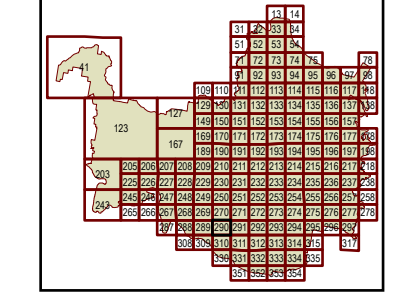
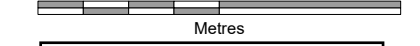
Based on Cadastral Data provided with the permission of the Department of Resources.

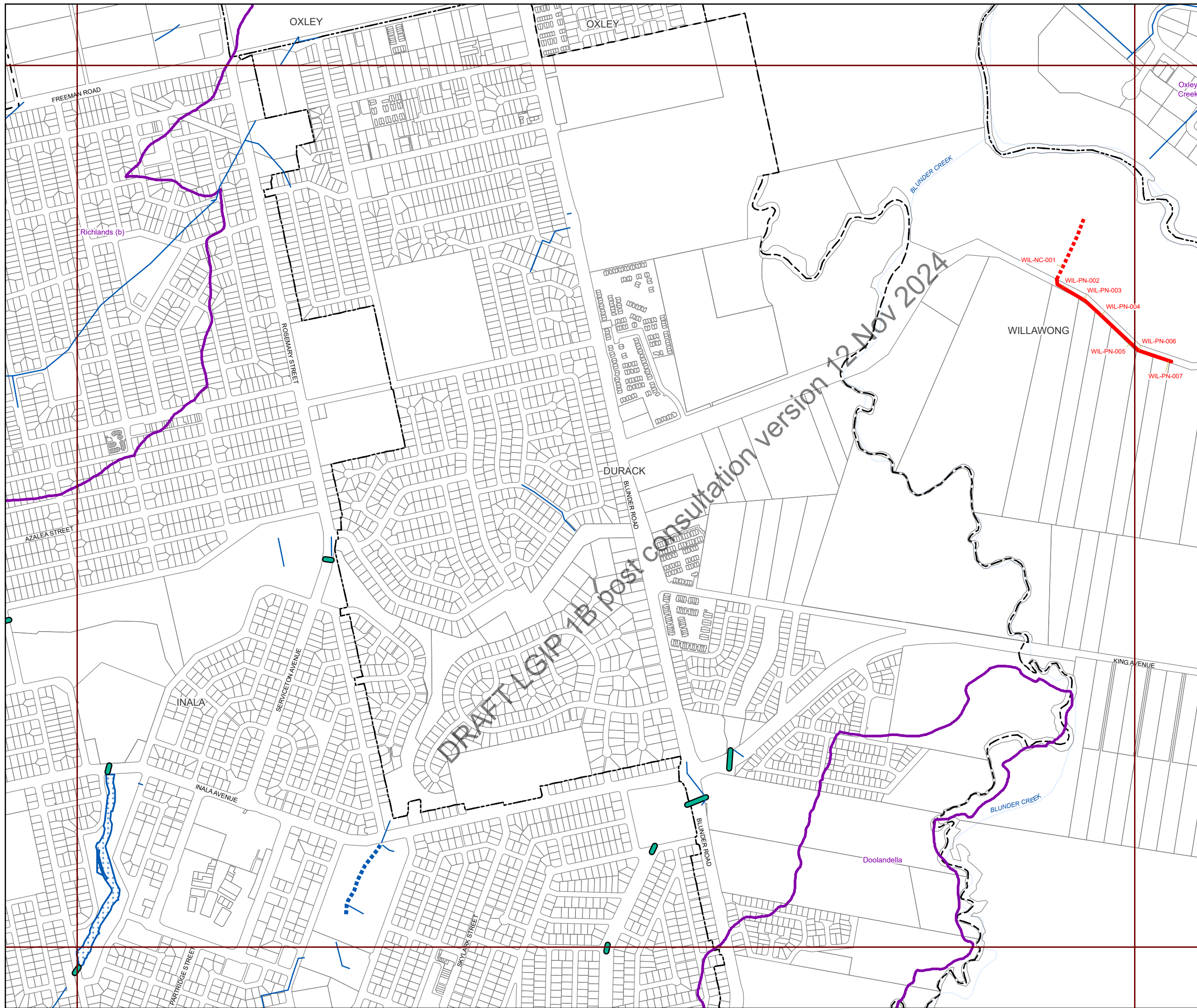
While every care is taken to ensure the accuracy of this data, the Brisbane City Council and the copyright owners, in permitting the use of this data, make no representations or warranties about its accuracy, reliability, completeness or suitability for any particular purpose and disclaims all responsibility and all liability (including without limitation, liability in negligence) for all expenses, losses, damages (including indirect or consequential damage) and costs which you might incur as a result of the data being inaccurate or incomplete in any way and for any reason.

© The State of Queensland (Department of Resources) (2021)
 © Brisbane City Council (2022)

Projection: Map Grid of Australia, Zone 56
 Horizontal Datum: Geocentric Datum of Australia 1994

Approximate Scale @ A3 1:20,000





Future infrastructure

- Backflow prevention device
- Wetland
- Pipe - new
- Pipe - relief
- Natural channel
- Bioretention swale
- Culvert
- SQID
- Concrete lined channel
- Land acquisition - waterway corridor
- Natural channel
- Rehabilitation

Existing infrastructure

- Pipe
- Culvert
- SQID
- Natural channel
- Land acquisition
- Natural channel
- Rehabilitation
- SQID

Boundaries

- Suburb boundaries
- Priority infrastructure area
- Stormwater service catchments
- Property boundaries (June 2021)
- Individual network map boundaries
- Waterways

NOTES

This map is notional only and should not be used for interpreting City Plan provisions relating to specific sites. To properly interpret the maps, the planning scheme must be referred to.

As adopted by Council, effective as of XXth XXXX 202X.

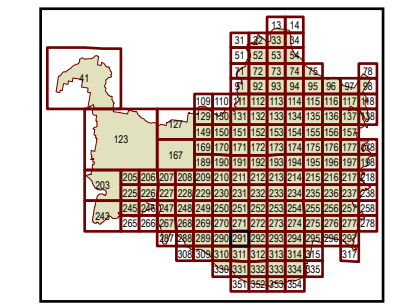
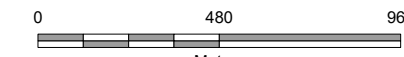
Based on Cadastral Data provided with the permission of the Department of Resources.

While every care is taken to ensure the accuracy of this data, the Brisbane City Council and the copyright owners, in permitting the use of this data, make no representations or warranties about its accuracy, reliability, completeness or suitability for any particular purpose and disclaims all responsibility and all liability (including without limitation, liability in negligence) for all expenses, losses, damages (including indirect or consequential damage) and costs which you might incur as a result of the data being inaccurate or incomplete in any way and for any reason.

© The State of Queensland (Department of Resources) (2021)
 © Brisbane City Council (2022)

Projection: Map Grid of Australia, Zone 56
 Horizontal Datum: Geocentric Datum of Australia 1994

Approximate Scale @ A3 1:20,000





Future infrastructure

- Backflow prevention device
- Wetland
- Pipe - new
- Pipe - relief
- Natural channel
- Bioretention swale
- Culvert
- SQID
- Concrete lined channel
- Land acquisition - waterway corridor
- Natural channel
- Rehabilitation

Existing infrastructure

- Pipe
- Culvert
- SQID
- Natural channel
- Land acquisition
- Natural channel
- Rehabilitation
- SQID

Boundaries

- Suburb boundaries
- Priority infrastructure area
- Stormwater service catchments
- Property boundaries (June 2021)
- Individual network map boundaries
- Waterways

NOTES

This map is notional only and should not be used for interpreting City Plan provisions relating to specific sites. To properly interpret the maps, the planning scheme must be referred to.

As adopted by Council, effective as of XXth XXXX 202X.

Based on Cadastral Data provided with the permission of the Department of Resources.

While every care is taken to ensure the accuracy of this data, the Brisbane City Council and the copyright owners, in permitting the use of this data, make no representations or warranties about its accuracy, reliability, completeness or suitability for any particular purpose and disclaims all responsibility and all liability (including without limitation, liability in negligence) for all expenses, losses, damages (including indirect or consequential damage) and costs which you might incur as a result of the data being inaccurate or incomplete in any way and for any reason.

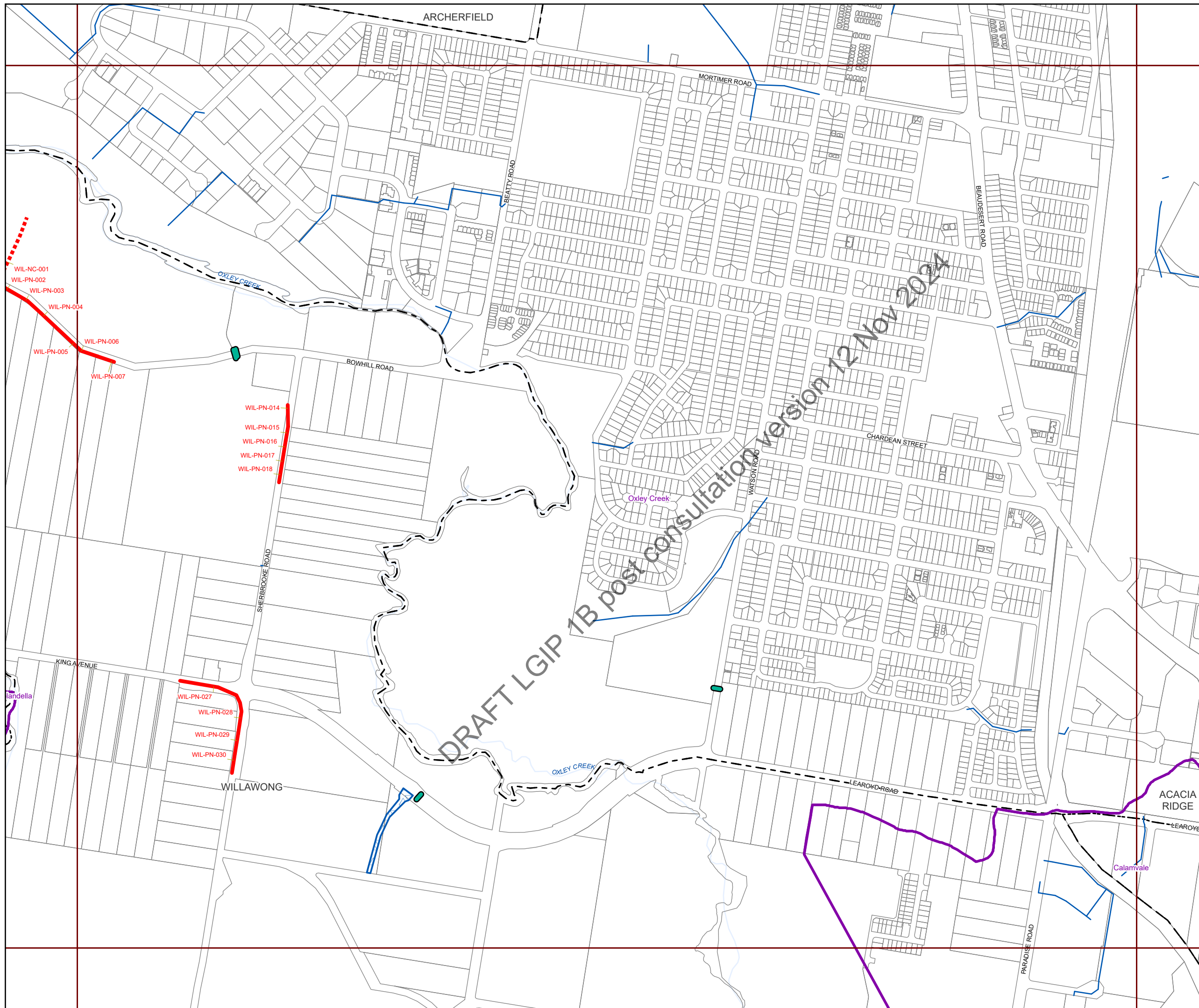
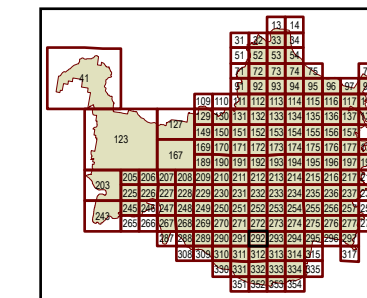
© The State of Queensland (Department of Resources) (2021)
 © Brisbane City Council (2022)

Projection: Map Grid of Australia, Zone 56
 Horizontal Datum: Geocentric Datum of Australia 1994

Approximate Scale @ A3 1:20,000

0 480 960

Metres





Future infrastructure

- Backflow prevention device
- Wetland
- Pipe - new
- Pipe - relief
- Natural channel
- Bioretention swale
- Culvert
- SQID
- Concrete lined channel
- Land acquisition - waterway corridor
- Natural channel
- Rehabilitation

Existing infrastructure

- Pipe
- Culvert
- SQID
- Natural channel
- Land acquisition
- Natural channel
- Rehabilitation
- SQID

Boundaries

- Suburb boundaries
- Priority infrastructure area
- Stormwater service catchments
- Property boundaries (June 2021)
- Individual network map boundaries
- Waterways

NOTES

This map is notional only and should not be used for interpreting City Plan provisions relating to specific sites. To properly interpret the maps, the planning scheme must be referred to.

As adopted by Council, effective as of XXth XXXX 202X.

Based on Cadastral Data provided with the permission of the Department of Resources.

While every care is taken to ensure the accuracy of this data, the Brisbane City Council and the copyright owners, in permitting the use of this data, make no representations or warranties about its accuracy, reliability, completeness or suitability for any particular purpose and disclaims all responsibility and all liability (including without limitation, liability in negligence) for all expenses, losses, damages (including indirect or consequential damage) and costs which you might incur as a result of the data being inaccurate or incomplete in any way and for any reason.

© The State of Queensland (Department of Resources) (2021)
 © Brisbane City Council (2022)

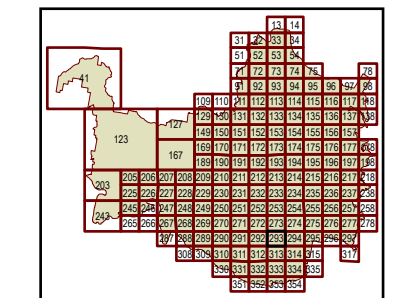


Projection: Map Grid of Australia, Zone 56
 Horizontal Datum: Geocentric Datum of Australia 1994

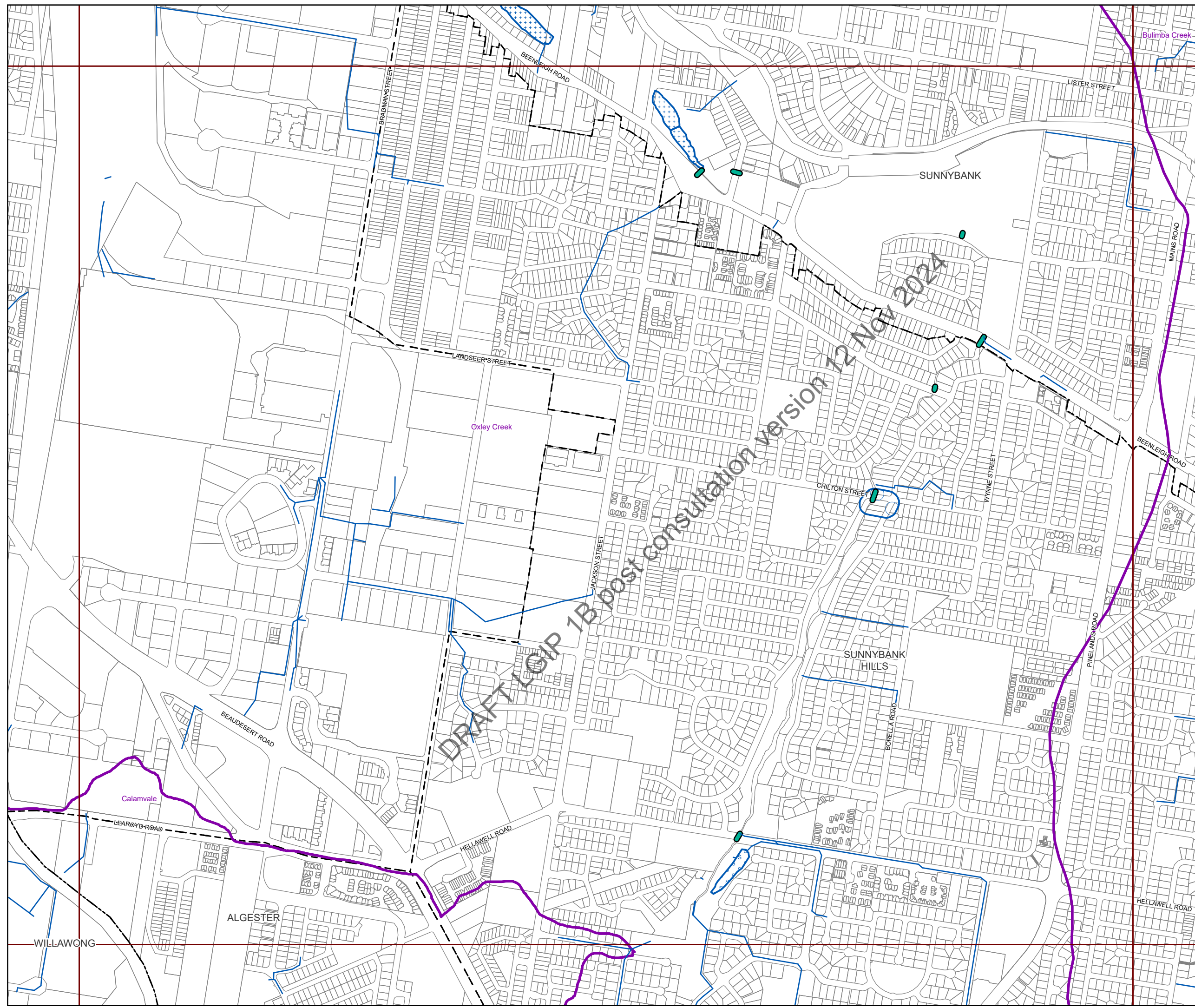
Approximate Scale @ A3 1:20,000

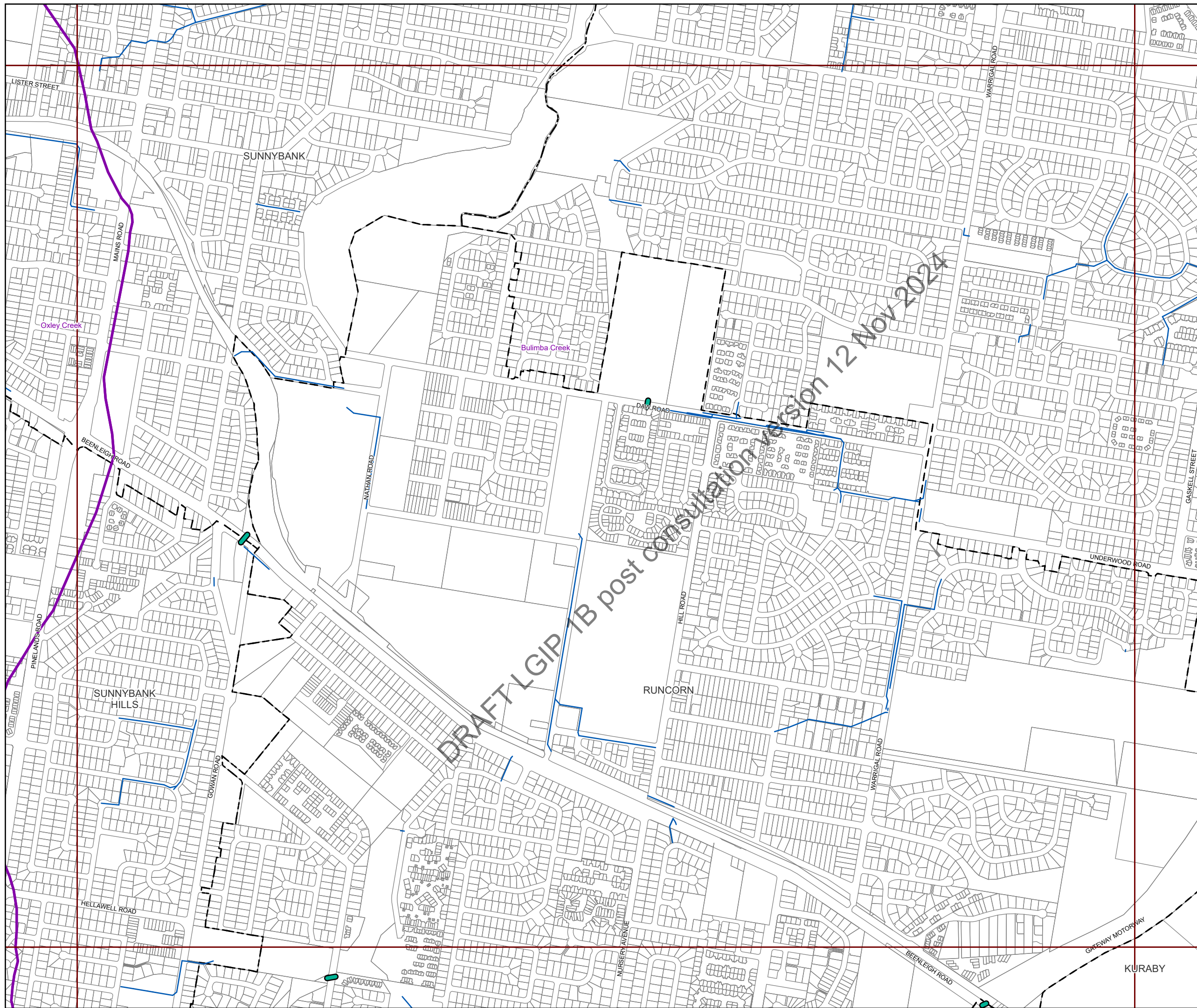
0 480 960

Metres



DRAFT LOP 7B Post Consultation Version 12 Nov 2024





- Future infrastructure**
- Backflow prevention device
 - Wetland
 - Pipe - new
 - Pipe - relief
 - Natural channel
 - Bioretention swale
 - Culvert
 - SQID
 - Concrete lined channel
 - Land acquisition - waterway corridor
 - Natural channel
 - Rehabilitation

- Existing infrastructure**
- Pipe
 - Culvert
 - SQID
 - Natural channel
 - Land acquisition
 - Natural channel
 - Rehabilitation
 - SQID

- Boundaries**
- Suburb boundaries
 - Priority infrastructure area
 - Stormwater service catchments
 - Property boundaries (June 2021)
 - Individual network map boundaries
 - Waterways

NOTES
 This map is notional only and should not be used for interpreting City Plan provisions relating to specific sites. To properly interpret the maps, the planning scheme must be referred to.

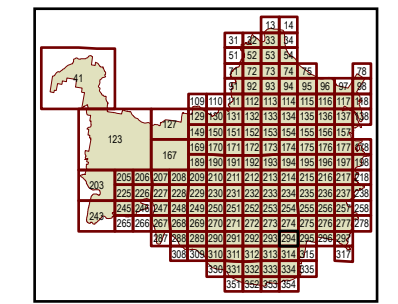
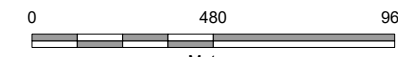
As adopted by Council, effective as of XXth XXXX 202X.
 Based on Cadastral Data provided with the permission of the Department of Resources.

While every care is taken to ensure the accuracy of this data, the Brisbane City Council and the copyright owners, in permitting the use of this data, make no representations or warranties about its accuracy, reliability, completeness or suitability for any particular purpose and disclaims all responsibility and all liability (including without limitation, liability in negligence) for all expenses, losses, damages (including indirect or consequential damage) and costs which you might incur as a result of the data being inaccurate or incomplete in any way and for any reason.

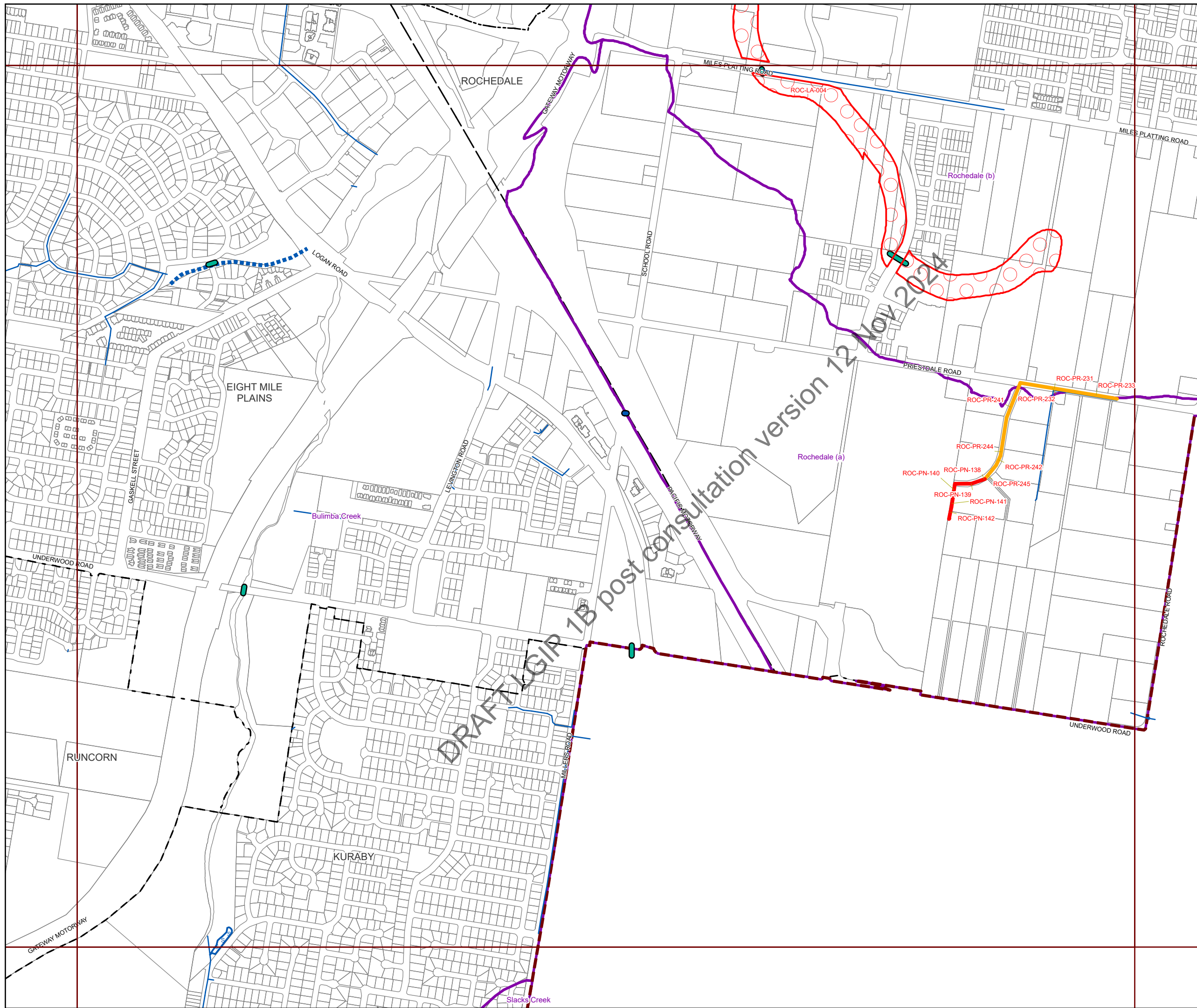
© The State of Queensland (Department of Resources) (2021)
 © Brisbane City Council (2022)

Projection: Map Grid of Australia, Zone 56
 Horizontal Datum: Geocentric Datum of Australia 1994

Approximate Scale @ A3 1:20,000



DRAFT LGIP TB post consultation revision 12 Nov 2024



Future infrastructure

- Backflow prevention device
- Wetland
- Pipe - new
- Pipe - relief
- Natural channel
- Bioretention swale
- Culvert
- SQID
- Concrete lined channel
- Land acquisition - waterway corridor
- Natural channel
- Rehabilitation

Existing infrastructure

- Pipe
- Culvert
- SQID
- Natural channel
- Land acquisition
- Natural channel
- Rehabilitation
- SQID

Boundaries

- Suburb boundaries
- Priority infrastructure area
- Stormwater service catchments
- Property boundaries (June 2021)
- Individual network map boundaries
- Waterways

NOTES

This map is notional only and should not be used for interpreting City Plan provisions relating to specific sites. To properly interpret the maps, the planning scheme must be referred to.

As adopted by Council, effective as of XXth XXXX 202X.

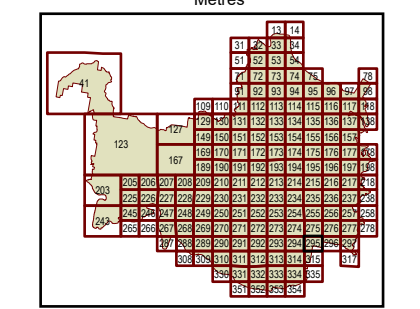
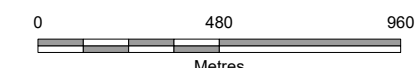
Based on Cadastral Data provided with the permission of the Department of Resources.

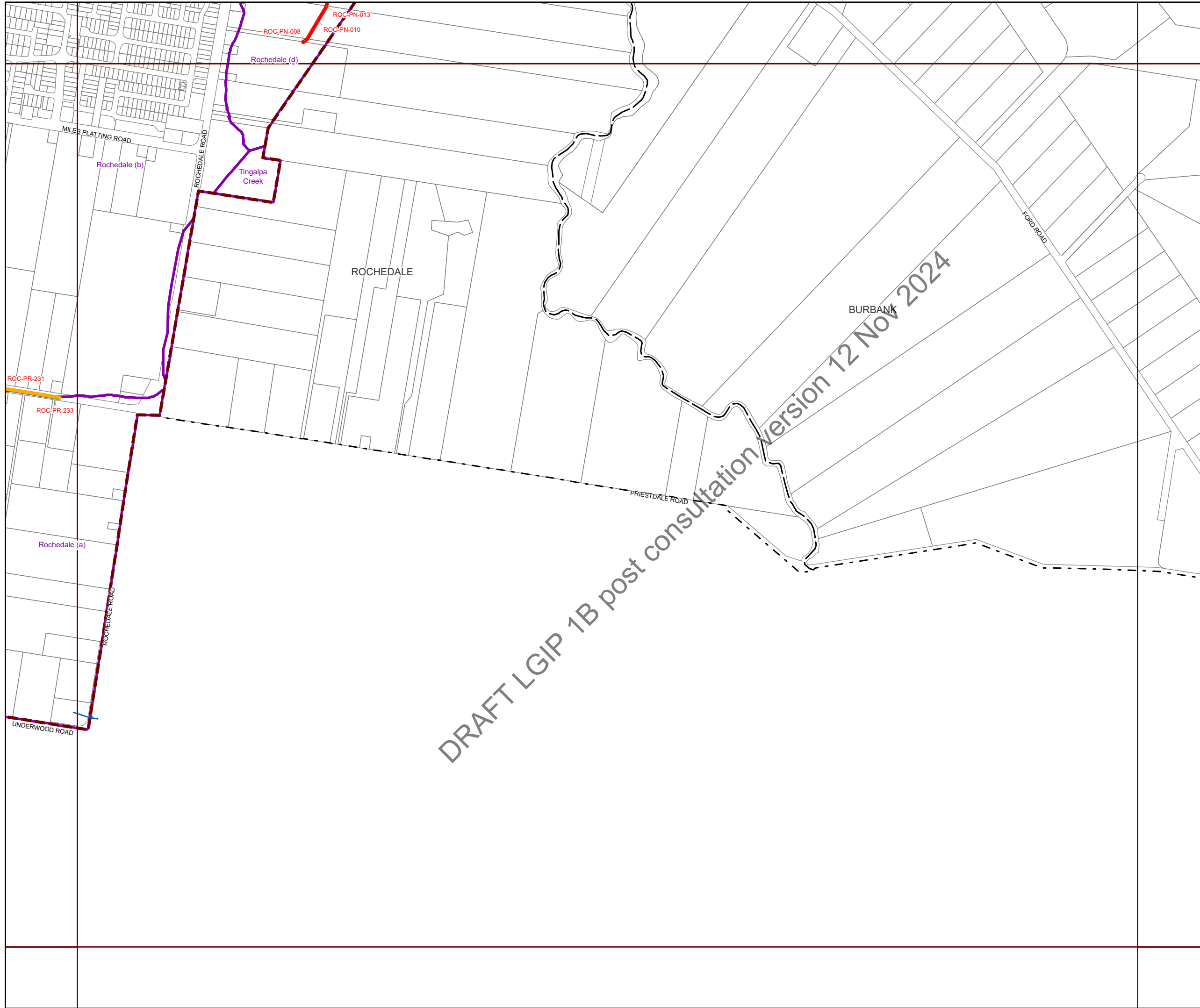
While every care is taken to ensure the accuracy of this data, the Brisbane City Council and the copyright owners, in permitting the use of this data, make no representations or warranties about its accuracy, reliability, completeness or suitability for any particular purpose and disclaims all responsibility and all liability (including without limitation, liability in negligence) for all expenses, losses, damages (including indirect or consequential damage) and costs which you might incur as a result of the data being inaccurate or incomplete in any way and for any reason.

© The State of Queensland (Department of Resources) (2021)
 © Brisbane City Council (2022)

Projection: Map Grid of Australia, Zone 56
 Horizontal Datum: Geocentric Datum of Australia 1994

Approximate Scale @ A3 1:20,000





Future infrastructure

- Backflow prevention device
- Wetland
- Pipe - new
- Pipe - relief
- Natural channel
- Bioretention swale
- Culvert
- SQID
- Concrete lined channel
- Land acquisition - waterway corridor
- Natural channel
- Rehabilitation

Existing infrastructure

- Pipe
- Culvert
- SQID
- Natural channel
- Land acquisition
- Natural channel
- Rehabilitation
- SQID

Boundaries

- Suburb boundaries
- Priority infrastructure area
- Stormwater service catchments
- Property boundaries (June 2021)
- Individual network map boundaries
- Waterways

NOTES

This map is notional only and should not be used for interpreting City Plan provisions relating to specific sites. To properly interpret the maps, the planning scheme must be referred to.

As adopted by Council, effective as of XXth XXXX 202X.

Based on Cadastral Data provided with the permission of the Department of Resources.

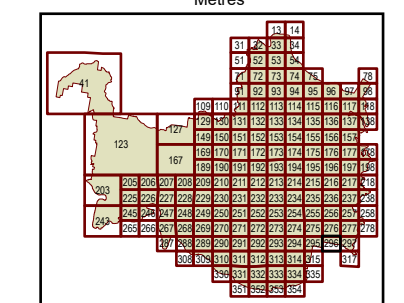
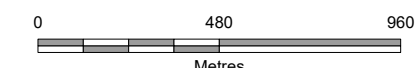
While every care is taken to ensure the accuracy of this data, the Brisbane City Council and the copyright owners, in permitting the use of this data, make no representations or warranties about its accuracy, reliability, completeness or suitability for any particular purpose and disclaims all responsibility and all liability (including without limitation, liability in negligence) for all expenses, losses, damages (including indirect or consequential damage) and costs which you might incur as a result of the data being inaccurate or incomplete in any way and for any reason.

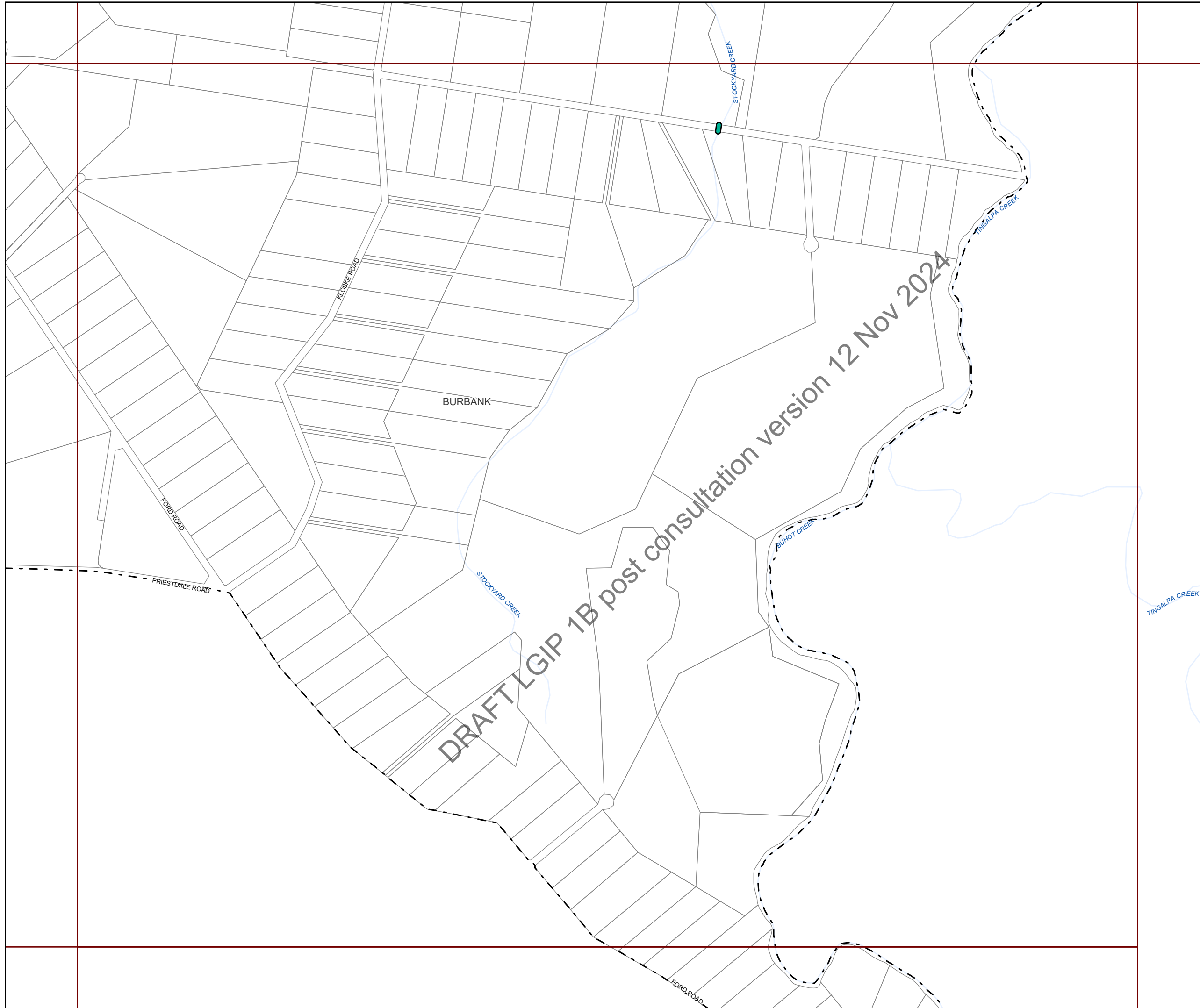
© The State of Queensland (Department of Resources) (2021)
 © Brisbane City Council (2022)



Projection: Map Grid of Australia, Zone 56
 Horizontal Datum: Geocentric Datum of Australia 1994

Approximate Scale @ A3 1:20,000





Future infrastructure

- Backflow prevention device
- Wetland
- Pipe - new
- Pipe - relief
- Natural channel
- Bioretention swale
- Culvert
- SQID
- Concrete lined channel
- Land acquisition - waterway corridor
- Natural channel
- Rehabilitation

Existing infrastructure

- Pipe
- Culvert
- SQID
- Natural channel
- Land acquisition
- Natural channel
- Rehabilitation
- SQID

Boundaries

- Suburb boundaries
- Priority infrastructure area
- Stormwater service catchments
- Property boundaries (June 2021)
- Individual network map boundaries
- Waterways

NOTES

This map is notional only and should not be used for interpreting City Plan provisions relating to specific sites. To properly interpret the maps, the planning scheme must be referred to.

As adopted by Council, effective as of XXth XXXX 202X.

Based on Cadastral Data provided with the permission of the Department of Resources.

While every care is taken to ensure the accuracy of this data, the Brisbane City Council and the copyright owners, in permitting the use of this data, make no representations or warranties about its accuracy, reliability, completeness or suitability for any particular purpose and disclaims all responsibility and all liability (including without limitation, liability in negligence) for all expenses, losses, damages (including indirect or consequential damage) and costs which you might incur as a result of the data being inaccurate or incomplete in any way and for any reason.

© The State of Queensland (Department of Resources) (2021)
 © Brisbane City Council (2022)

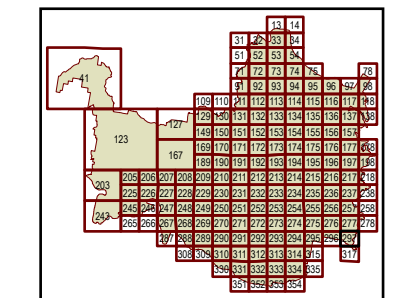


Projection: Map Grid of Australia, Zone 56
 Horizontal Datum: Geocentric Datum of Australia 1994

Approximate Scale @ A3 1:20,000

0 480 960

Metres





DRAFT LGIP 1B post consultation version 12 Nov 2024

Future infrastructure

- Backflow prevention device
- Wetland
- Pipe - new
- Pipe - relief
- Natural channel
- Bioretention swale
- Culvert
- SQID
- Concrete lined channel
- Land acquisition - waterway corridor
- Natural channel
- Rehabilitation

Existing infrastructure

- Pipe
- Culvert
- SQID
- Natural channel
- Land acquisition
- Natural channel
- Rehabilitation
- SQID

Boundaries

- Suburb boundaries
- Priority infrastructure area
- Stormwater service catchments
- Property boundaries (June 2021)
- Individual network map boundaries
- Waterways

NOTES

This map is notional only and should not be used for interpreting City Plan provisions relating to specific sites. To properly interpret the maps, the planning scheme must be referred to.

As adopted by Council, effective as of XXth XXXX 202X.

Based on Cadastral Data provided with the permission of the Department of Resources.

While every care is taken to ensure the accuracy of this data, the Brisbane City Council and the copyright owners, in permitting the use of this data, make no representations or warranties about its accuracy, reliability, completeness or suitability for any particular purpose and disclaims all responsibility and all liability (including without limitation, liability in negligence) for all expenses, losses, damages (including indirect or consequential damage) and costs which you might incur as a result of the data being inaccurate or incomplete in any way and for any reason.

© The State of Queensland (Department of Resources) (2021)
 © Brisbane City Council (2022)

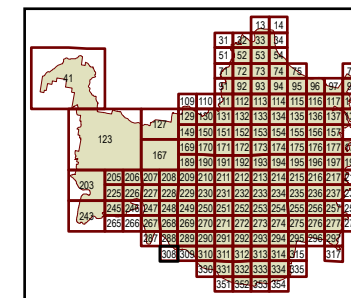


Projection: Map Grid of Australia, Zone 56
 Horizontal Datum: Geocentric Datum of Australia 1994

Approximate Scale @ A3 1:20,000

0 480 960

Metres





Future infrastructure

- Backflow prevention device
- Wetland
- Pipe - new
- Pipe - relief
- Natural channel
- Bioretention swale
- Culvert
- SQID
- Concrete lined channel
- Land acquisition - waterway corridor
- Natural channel
- Rehabilitation

Existing infrastructure

- Pipe
- Culvert
- SQID
- Natural channel
- Land acquisition
- Natural channel
- Rehabilitation
- SQID

Boundaries

- Suburb boundaries
- Priority infrastructure area
- Stormwater service catchments
- Property boundaries (June 2021)
- Individual network map boundaries
- Waterways

NOTES

This map is notional only and should not be used for interpreting City Plan provisions relating to specific sites. To properly interpret the maps, the planning scheme must be referred to.

As adopted by Council, effective as of XXth XXXX 202X.

Based on Cadastral Data provided with the permission of the Department of Resources.

While every care is taken to ensure the accuracy of this data, the Brisbane City Council and the copyright owners, in permitting the use of this data, make no representations or warranties about its accuracy, reliability, completeness or suitability for any particular purpose and disclaims all responsibility and all liability (including without limitation, liability in negligence) for all expenses, losses, damages (including indirect or consequential damage) and costs which you might incur as a result of the data being inaccurate or incomplete in any way and for any reason.

© The State of Queensland (Department of Resources) (2021)
 © Brisbane City Council (2022)

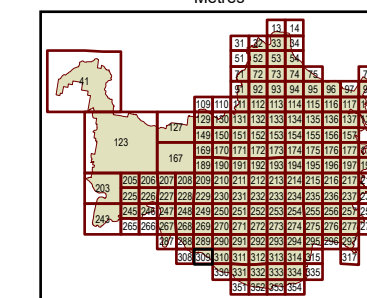


Projection: Map Grid of Australia, Zone 56
 Horizontal Datum: Geocentric Datum of Australia 1994

Approximate Scale @ A3 1:20,000

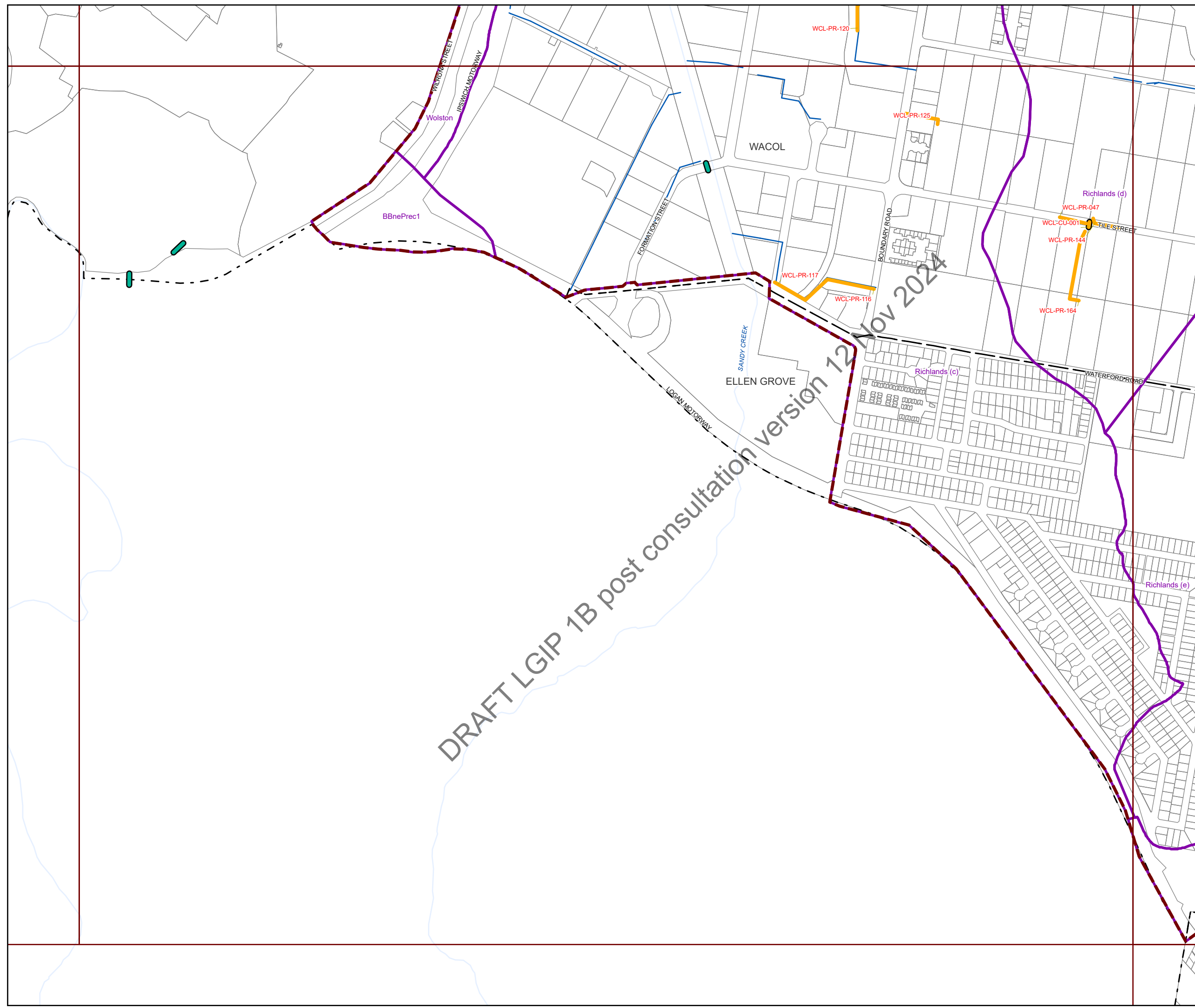
0 480 960

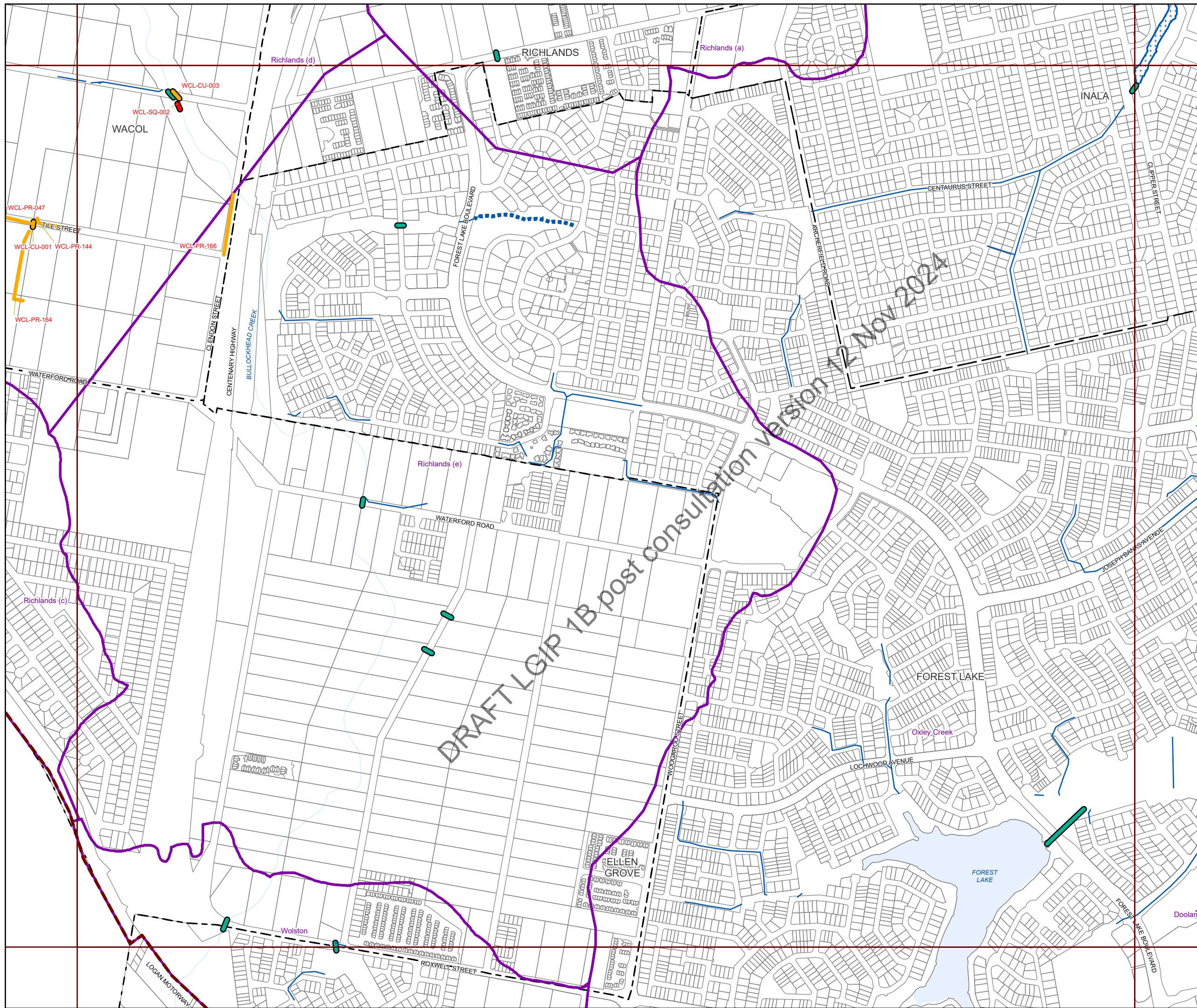
Metres



Plans for Trunk Infrastructure
 Stormwater
 Map SW309

DRAFT LGIP 1B post consultation version 12 Nov 2024





Future infrastructure

- Backflow prevention device
- Wetland
- Pipe - new
- Pipe - relief
- Natural channel
- Bioretention swale
- Culvert
- SQID
- Concrete lined channel
- Land acquisition - waterway corridor
- Natural channel
- Rehabilitation

Existing infrastructure

- Pipe
- Culvert
- SQID
- Natural channel
- Land acquisition
- Natural channel
- Rehabilitation
- SQID

Boundaries

- Suburb boundaries
- Priority infrastructure area
- Stormwater service catchments
- Property boundaries (June 2021)
- Individual network map boundaries
- Waterways

NOTES

This map is notional only and should not be used for interpreting City Plan provisions relating to specific sites. To properly interpret the maps, the planning scheme must be referred to.

As adopted by Council, effective as of XXth XXXX 202X.

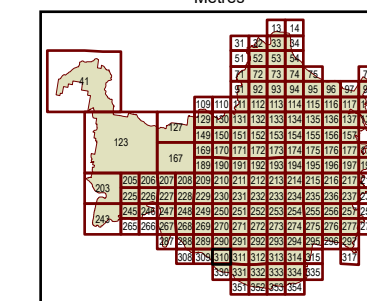
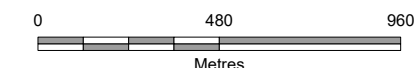
Based on Cadastral Data provided with the permission of the Department of Resources.

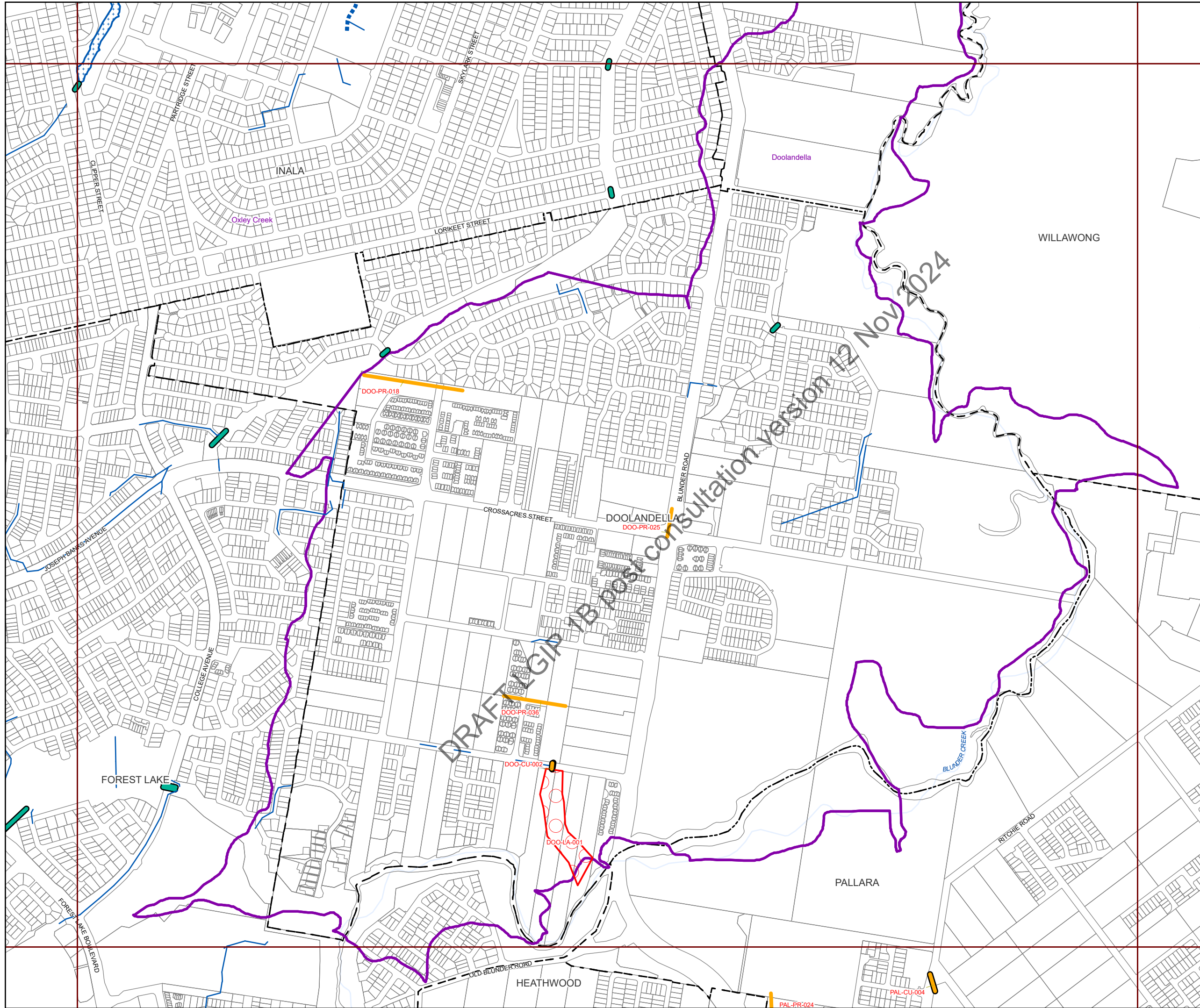
While every care is taken to ensure the accuracy of this data, the Brisbane City Council and the copyright owners, in permitting the use of this data, make no representations or warranties about its accuracy, reliability, completeness or suitability for any particular purpose and disclaims all responsibility and all liability (including without limitation, liability in negligence) for all expenses, losses, damages (including indirect or consequential damage) and costs which you might incur as a result of the data being inaccurate or incomplete in any way and for any reason.

© The State of Queensland (Department of Resources) (2021)
 © Brisbane City Council (2022)

Projection: Map Grid of Australia, Zone 56
 Horizontal Datum: Geocentric Datum of Australia 1994

Approximate Scale @ A3 1:20,000





Future infrastructure

- Backflow prevention device
- Wetland
- Pipe - new
- Pipe - relief
- Natural channel
- Bioretention swale
- Culvert
- SQID
- Concrete lined channel
- Land acquisition - waterway corridor
- Natural channel
- Rehabilitation

Existing infrastructure

- Pipe
- Culvert
- SQID
- Natural channel
- Land acquisition
- Natural channel
- Rehabilitation
- SQID

Boundaries

- Suburb boundaries
- Priority infrastructure area
- Stormwater service catchments
- Property boundaries (June 2021)
- Individual network map boundaries
- Waterways

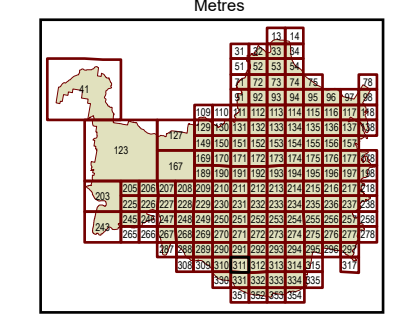
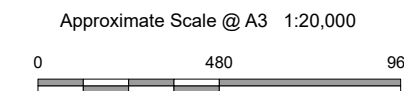
NOTES
 This map is notional only and should not be used for interpreting City Plan provisions relating to specific sites. To properly interpret the maps, the planning scheme must be referred to.

As adopted by Council, effective as of XXth XXXX 202X.
 Based on Cadastral Data provided with the permission of the Department of Resources.

While every care is taken to ensure the accuracy of this data, the Brisbane City Council and the copyright owners, in permitting the use of this data, make no representations or warranties about its accuracy, reliability, completeness or suitability for any particular purpose and disclaims all responsibility and all liability (including without limitation, liability in negligence) for all expenses, losses, damages (including indirect or consequential damage) and costs which you might incur as a result of the data being inaccurate or incomplete in any way and for any reason.

© The State of Queensland (Department of Resources) (2021)
 © Brisbane City Council (2022)

Projection: Map Grid of Australia, Zone 56
 Horizontal Datum: Geocentric Datum of Australia 1994





Future infrastructure

- Backflow prevention device
- Wetland
- Pipe - new
- Pipe - relief
- Natural channel
- Bioretention swale
- Culvert
- SQID
- Concrete lined channel
- Land acquisition - waterway corridor
- Natural channel
- Rehabilitation

Existing infrastructure

- Pipe
- Culvert
- SQID
- Natural channel
- Land acquisition
- Natural channel
- Rehabilitation
- SQID

Boundaries

- Suburb boundaries
- Priority infrastructure area
- Stormwater service catchments
- Property boundaries (June 2021)
- Individual network map boundaries
- Waterways

NOTES

This map is notional only and should not be used for interpreting City Plan provisions relating to specific sites. To properly interpret the maps, the planning scheme must be referred to.

As adopted by Council, effective as of XXth XXXX 202X.

Based on Cadastral Data provided with the permission of the Department of Resources.

While every care is taken to ensure the accuracy of this data, the Brisbane City Council and the copyright owners, in permitting the use of this data, make no representations or warranties about its accuracy, reliability, completeness or suitability for any particular purpose and disclaims all responsibility and all liability (including without limitation, liability in negligence) for all expenses, losses, damages (including indirect or consequential damage) and costs which you might incur as a result of the data being inaccurate or incomplete in any way and for any reason.

© The State of Queensland (Department of Resources) (2021)
 © Brisbane City Council (2022)

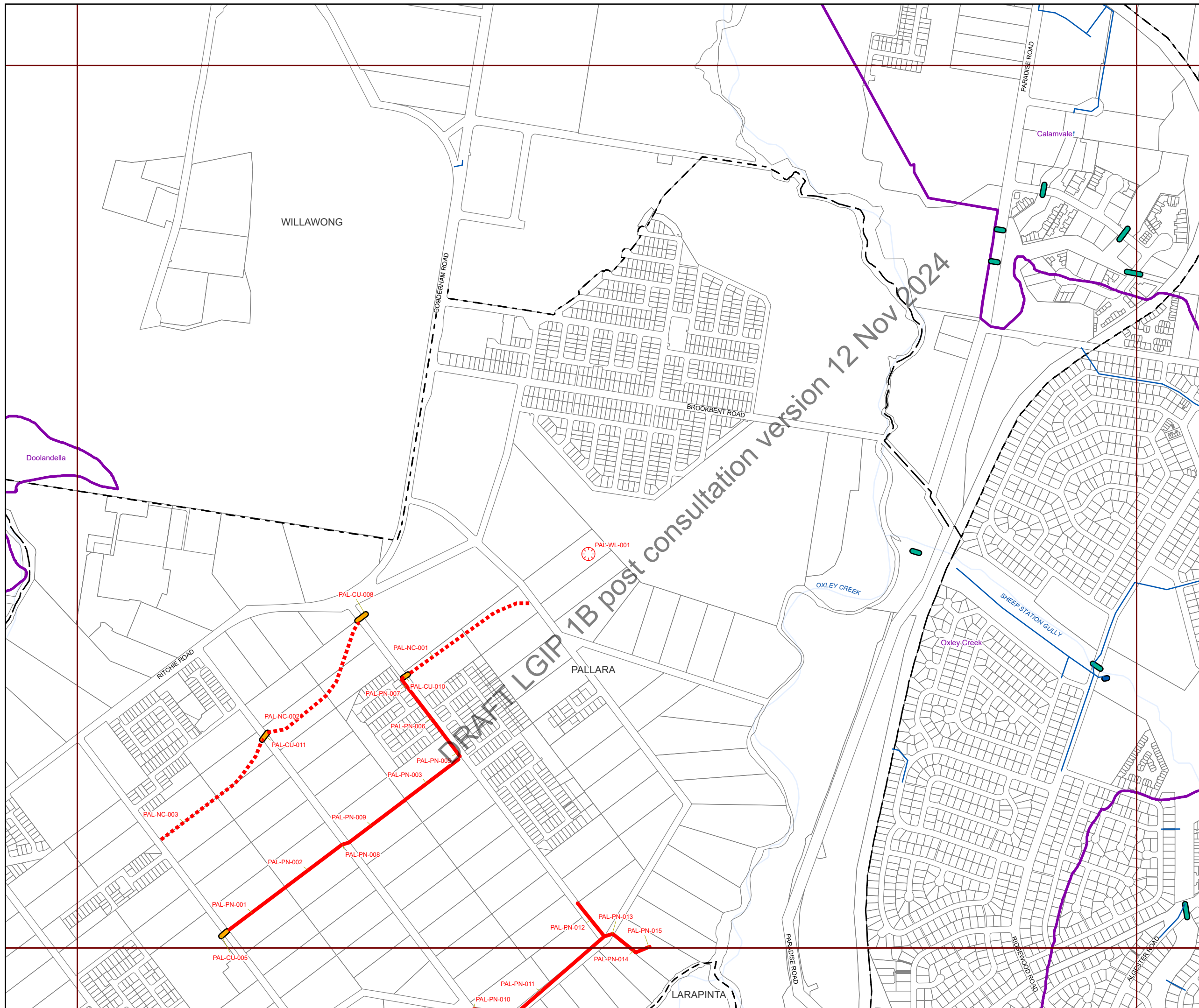
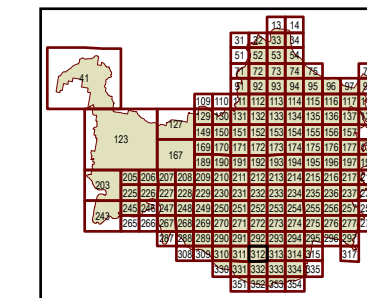


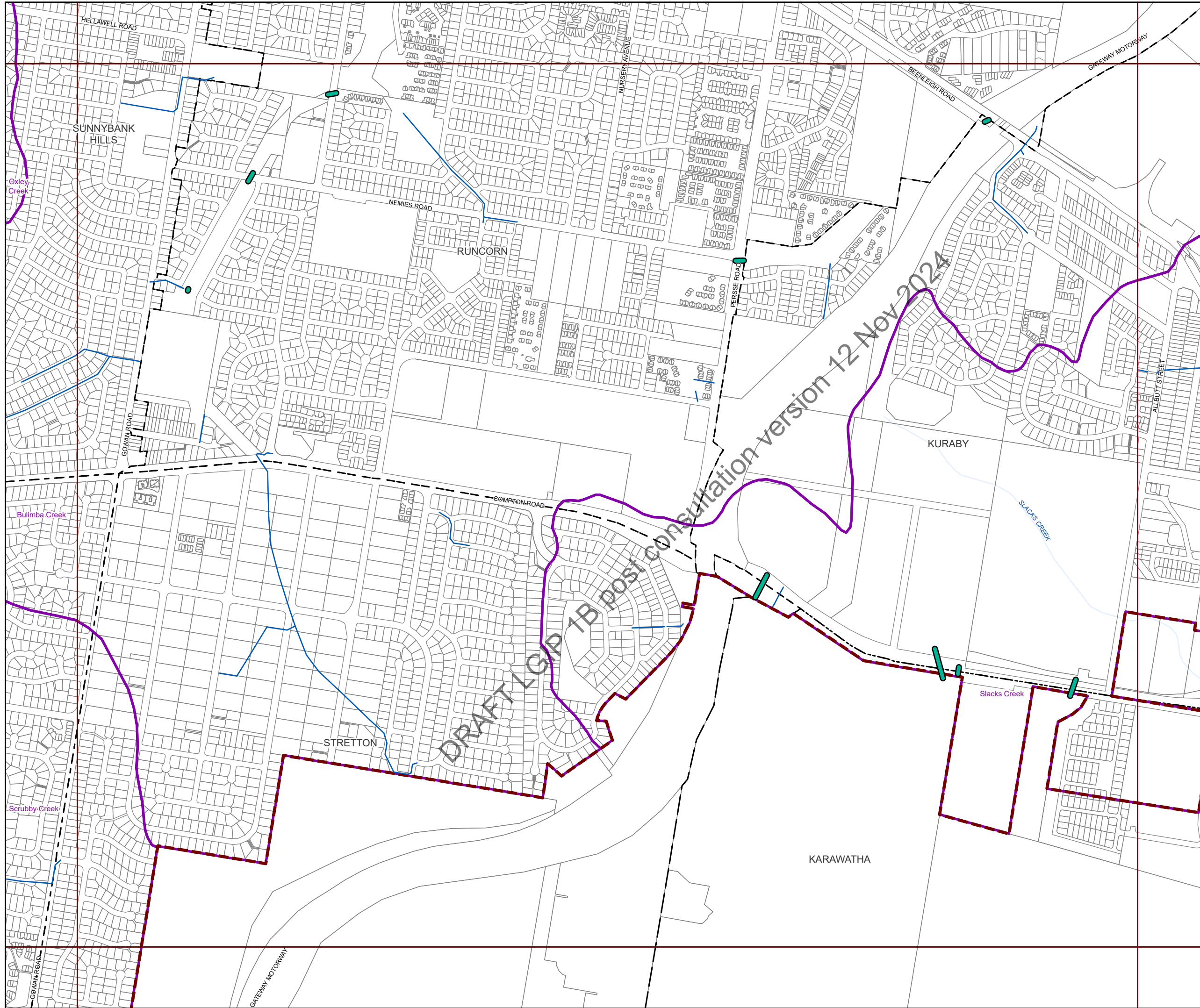
Projection: Map Grid of Australia, Zone 56
 Horizontal Datum: Geocentric Datum of Australia 1994

Approximate Scale @ A3 1:20,000

0 480 960

Metres





Future infrastructure

- Backflow prevention device
- Wetland
- Pipe - new
- Pipe - relief
- Natural channel
- Bioretention swale
- Culvert
- SQID
- Concrete lined channel
- Land acquisition - waterway corridor
- Natural channel
- Rehabilitation

Existing infrastructure

- Pipe
- Culvert
- SQID
- Natural channel
- Land acquisition
- Natural channel
- Rehabilitation
- SQID

Boundaries

- Suburb boundaries
- Priority infrastructure area
- Stormwater service catchments
- Property boundaries (June 2021)
- Individual network map boundaries
- Waterways

NOTES
 This map is notional only and should not be used for interpreting City Plan provisions relating to specific sites. To properly interpret the maps, the planning scheme must be referred to.

As adopted by Council, effective as of XXth XXXX 202X.

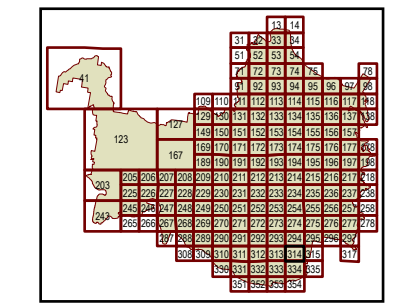
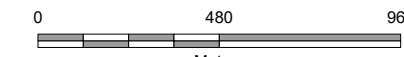
Based on Cadastral Data provided with the permission of the Department of Resources.

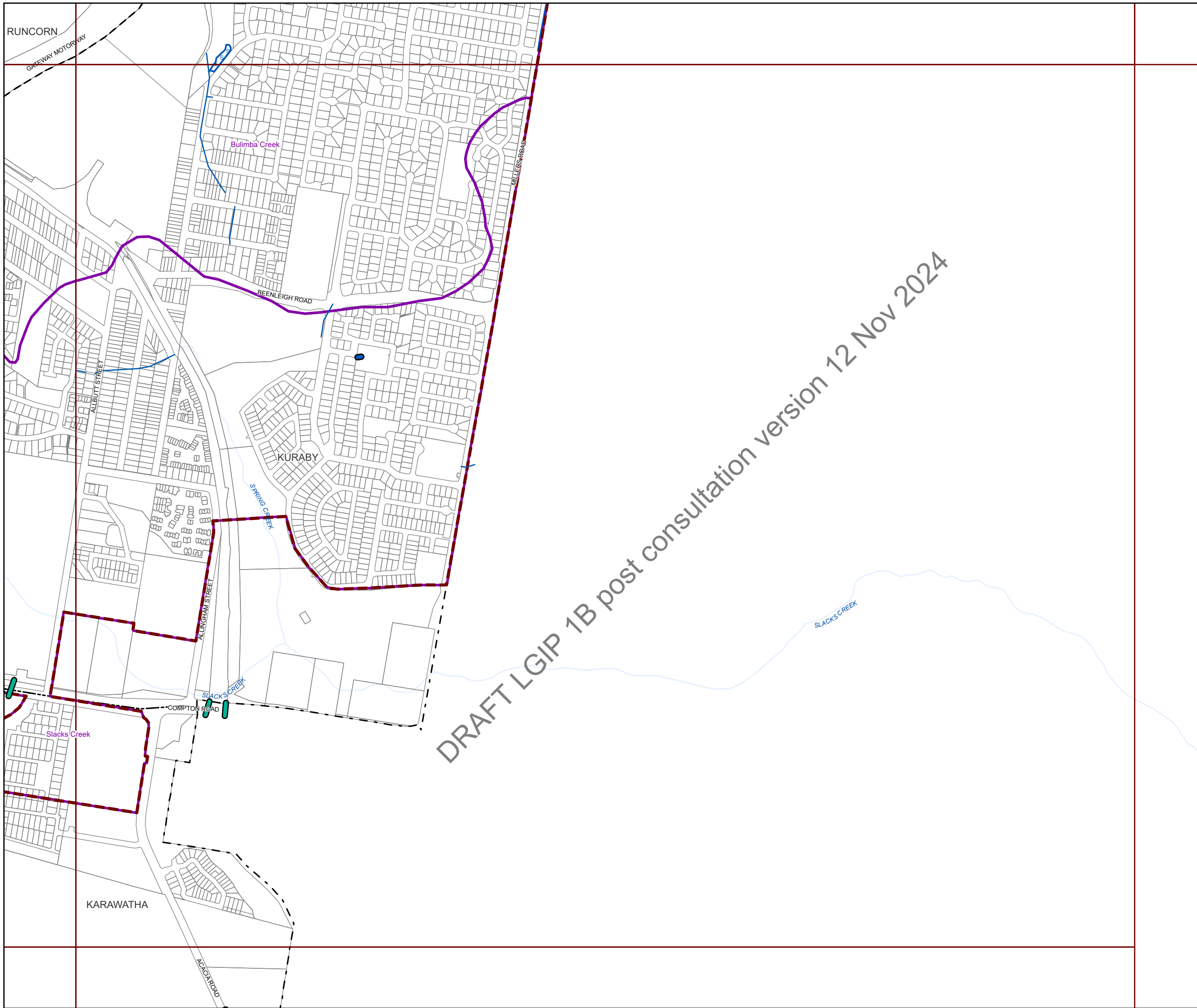
While every care is taken to ensure the accuracy of this data, the Brisbane City Council and the copyright owners, in permitting the use of this data, make no representations or warranties about its accuracy, reliability, completeness or suitability for any particular purpose and disclaims all responsibility and all liability (including without limitation, liability in negligence) for all expenses, losses, damages (including indirect or consequential damage) and costs which you might incur as a result of the data being inaccurate or incomplete in any way and for any reason.

© The State of Queensland (Department of Resources) (2021)
 © Brisbane City Council (2022)

Projection: Map Grid of Australia, Zone 56
 Horizontal Datum: Geocentric Datum of Australia 1994

Approximate Scale @ A3 1:20,000





Future infrastructure

- Backflow prevention device
- Wetland
- Pipe - new
- Pipe - relief
- Natural channel
- Bioretention swale
- Culvert
- SQID
- Concrete lined channel
- Land acquisition - waterway corridor
- Natural channel
- Rehabilitation

Existing infrastructure

- Pipe
- Culvert
- SQID
- Natural channel
- Land acquisition
- Natural channel
- Rehabilitation
- SQID

Boundaries

- Suburb boundaries
- Priority infrastructure area
- Stormwater service catchments
- Property boundaries (June 2021)
- Individual network map boundaries
- Waterways

NOTES

This map is notional only and should not be used for interpreting City Plan provisions relating to specific sites. To properly interpret the maps, the planning scheme must be referred to.

As adopted by Council, effective as of XXth XXXX 202X.

Based on Cadastral Data provided with the permission of the Department of Resources.

While every care is taken to ensure the accuracy of this data, the Brisbane City Council and the copyright owners, in permitting the use of this data, make no representations or warranties about its accuracy, reliability, completeness or suitability for any particular purpose and disclaims all responsibility and all liability (including without limitation, liability in negligence) for all expenses, losses, damages (including indirect or consequential damage) and costs which you might incur as a result of the data being inaccurate or incomplete in any way and for any reason.

© The State of Queensland (Department of Resources) (2021)
 © Brisbane City Council (2022)

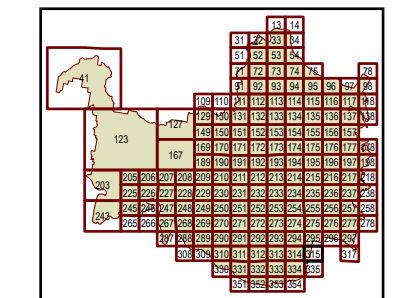


Projection: Map Grid of Australia, Zone 56
 Horizontal Datum: Geocentric Datum of Australia 1994

Approximate Scale @ A3 1:20,000

0 480 960

Metres





Future infrastructure

- Backflow prevention device
- Wetland
- Pipe - new
- Pipe - relief
- Natural channel
- Bioretention swale
- Culvert
- SQID
- Concrete lined channel
- Land acquisition - waterway corridor
- Natural channel
- Rehabilitation

Existing infrastructure

- Pipe
- Culvert
- SQID
- Natural channel
- Land acquisition
- Natural channel
- Rehabilitation
- SQID

Boundaries

- Suburb boundaries
- Priority infrastructure area
- Stormwater service catchments
- Property boundaries (June 2021)
- Individual network map boundaries
- Waterways

NOTES

This map is notional only and should not be used for interpreting City Plan provisions relating to specific sites. To properly interpret the maps, the planning scheme must be referred to.

As adopted by Council, effective as of XXth XXXX 202X.

Based on Cadastral Data provided with the permission of the Department of Resources.

While every care is taken to ensure the accuracy of this data, the Brisbane City Council and the copyright owners, in permitting the use of this data, make no representations or warranties about its accuracy, reliability, completeness or suitability for any particular purpose and disclaims all responsibility and all liability (including without limitation, liability in negligence) for all expenses, losses, damages (including indirect or consequential damage) and costs which you might incur as a result of the data being inaccurate or incomplete in any way and for any reason.

© The State of Queensland (Department of Resources) (2021)
 © Brisbane City Council (2022)

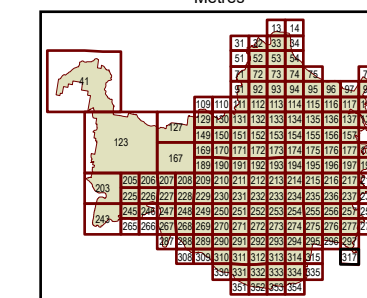


Projection: Map Grid of Australia, Zone 56
 Horizontal Datum: Geocentric Datum of Australia 1994

Approximate Scale @ A3 1:20,000

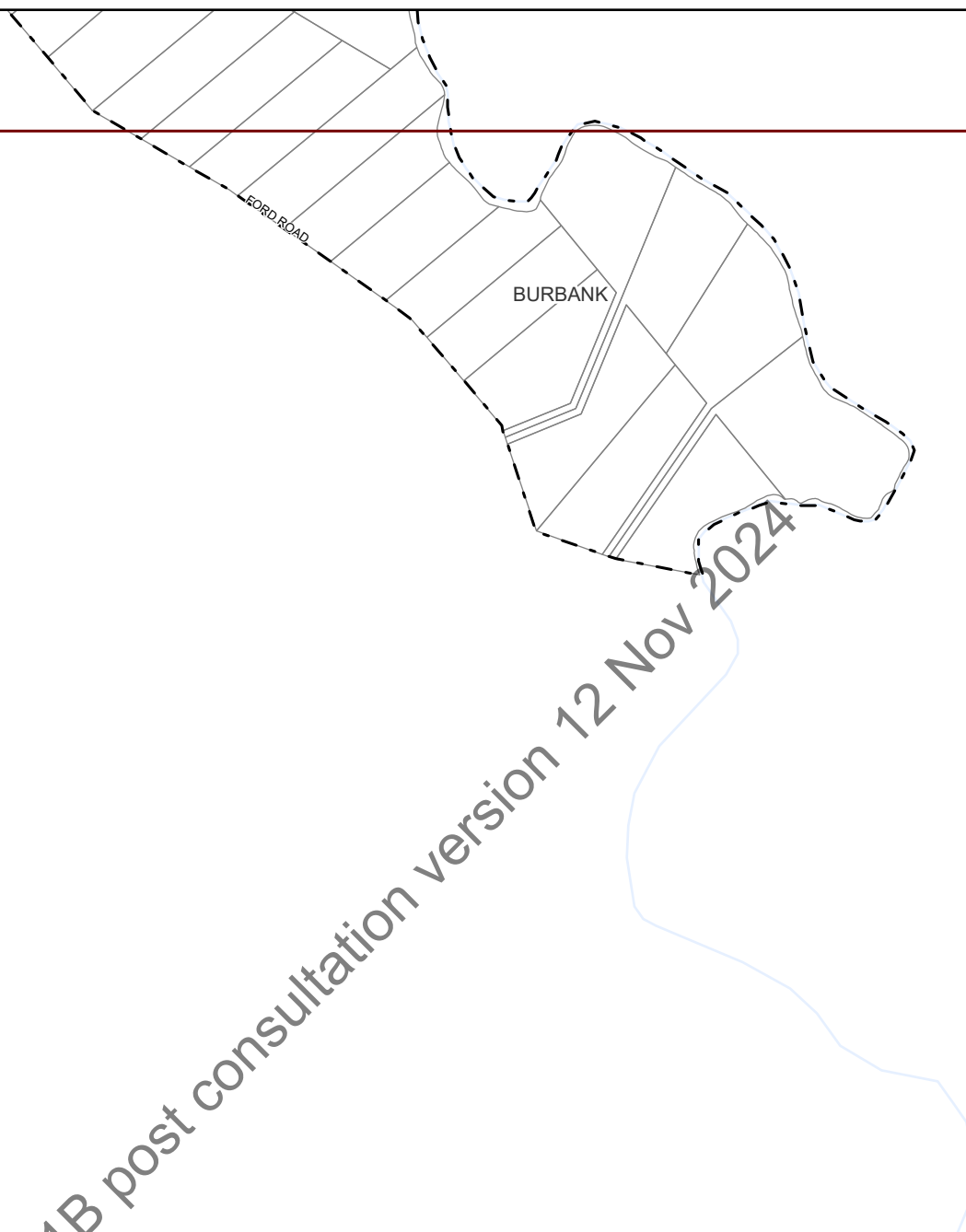
0 480 960

Metres



Plans for Trunk Infrastructure
 Stormwater
 Map SW317

DRAFT LGIP 1B post consultation version 12 Nov 2024





Future infrastructure

- Backflow prevention device
- Wetland
- Pipe - new
- Pipe - relief
- Natural channel
- Bioretention swale
- Culvert
- SQID
- Concrete lined channel
- Land acquisition - waterway corridor
- Natural channel
- Rehabilitation

Existing infrastructure

- Pipe
- Culvert
- SQID
- Natural channel
- Land acquisition
- Natural channel
- Rehabilitation
- SQID

Boundaries

- Suburb boundaries
- Priority infrastructure area
- Stormwater service catchments
- Property boundaries (June 2021)
- Individual network map boundaries
- Waterways

NOTES

This map is notional only and should not be used for interpreting City Plan provisions relating to specific sites. To properly interpret the maps, the planning scheme must be referred to.

As adopted by Council, effective as of XXth XXXX 202X.

Based on Cadastral Data provided with the permission of the Department of Resources.

While every care is taken to ensure the accuracy of this data, the Brisbane City Council and the copyright owners, in permitting the use of this data, make no representations or warranties about its accuracy, reliability, completeness or suitability for any particular purpose and disclaims all responsibility and all liability (including without limitation, liability in negligence) for all expenses, losses, damages (including indirect or consequential damage) and costs which you might incur as a result of the data being inaccurate or incomplete in any way and for any reason.

© The State of Queensland (Department of Resources) (2021)
 © Brisbane City Council (2022)

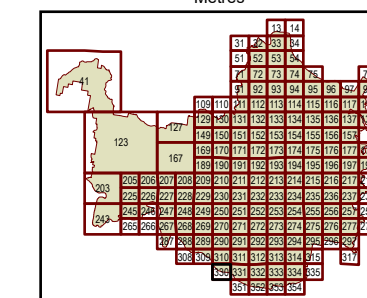


Projection: Map Grid of Australia, Zone 56
 Horizontal Datum: Geocentric Datum of Australia 1994

Approximate Scale @ A3 1:20,000

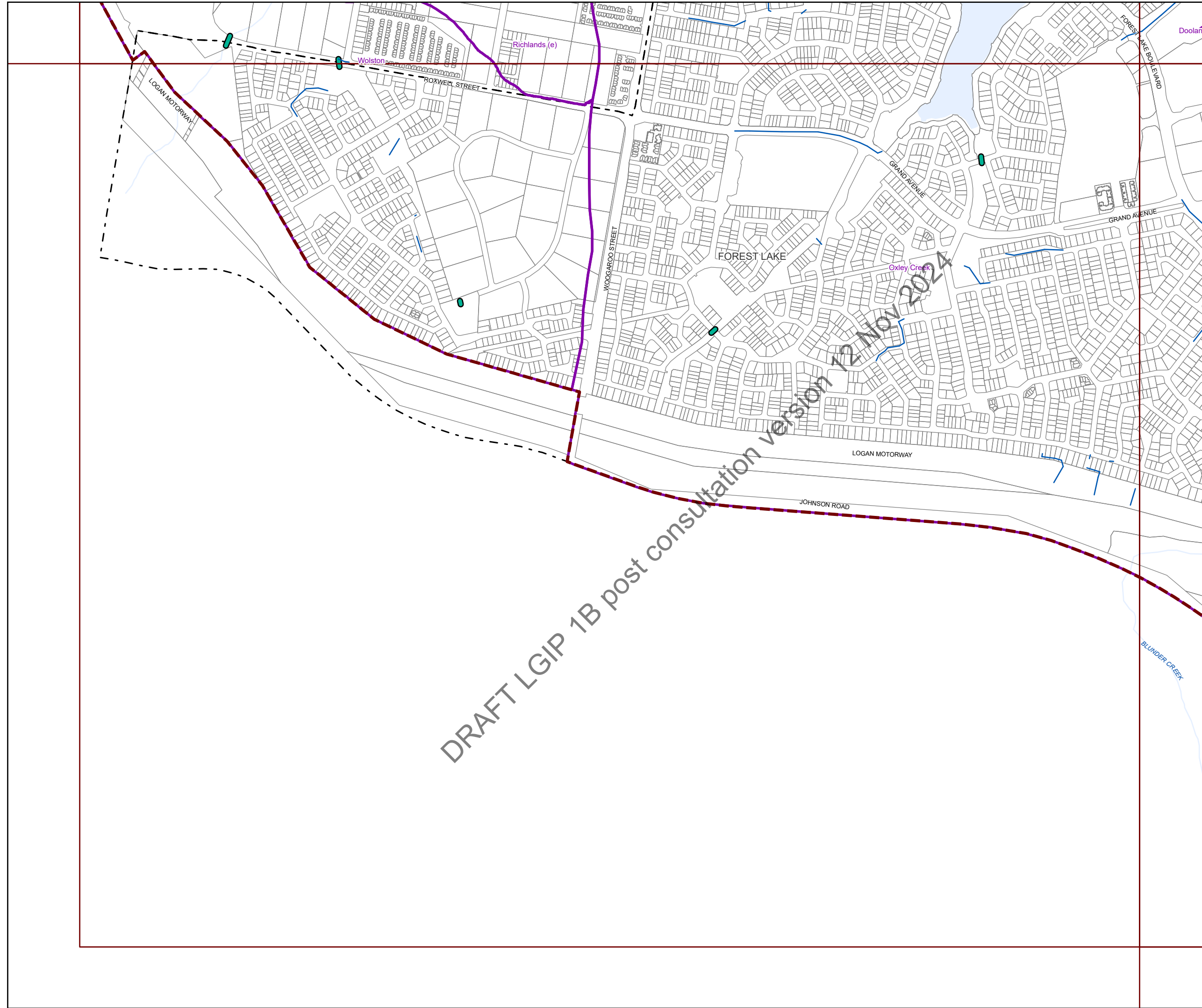
0 480 960

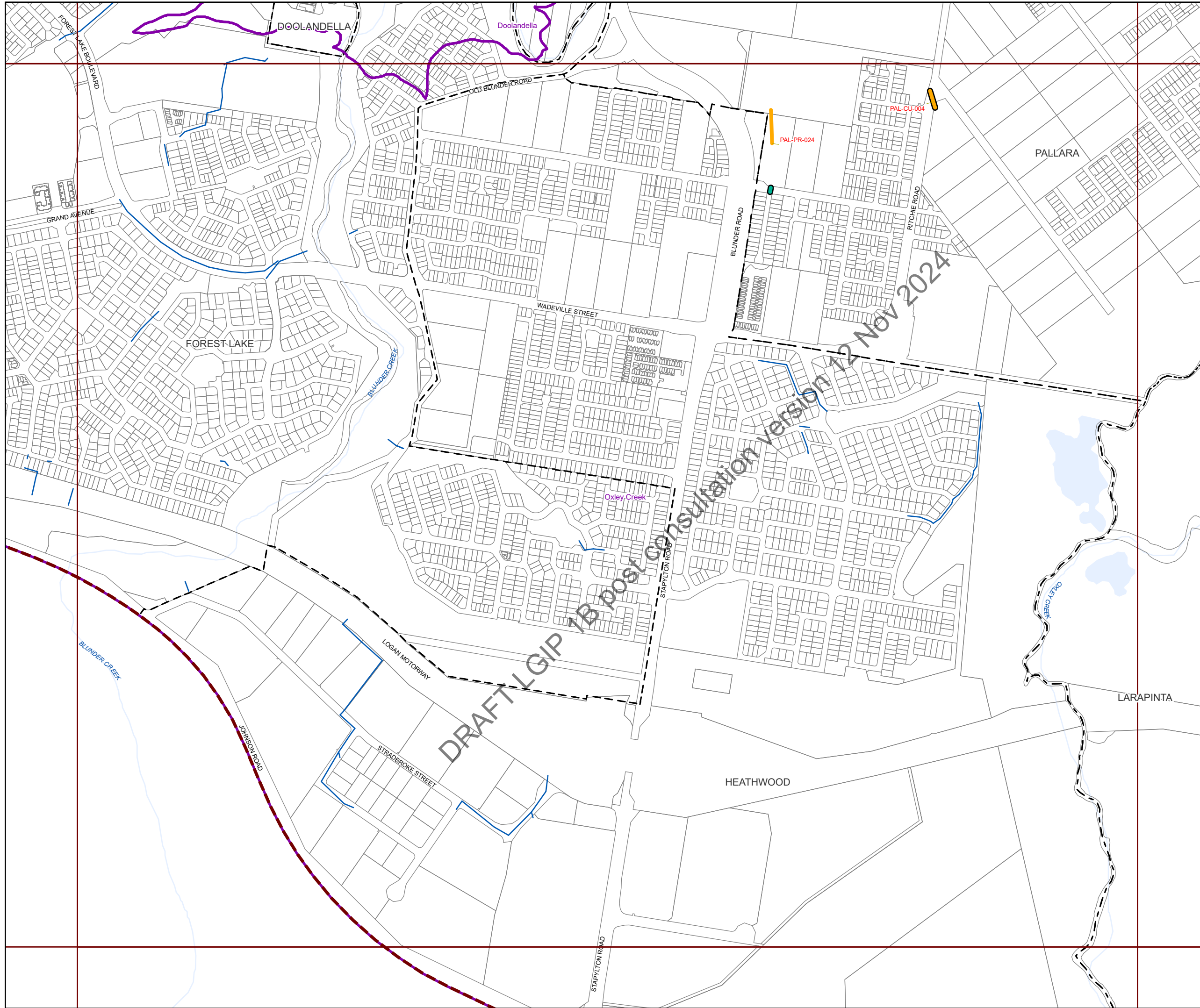
Metres



Plans for Trunk Infrastructure
 Stormwater
 Map SW330

DRAFT LGIP 1B post consultation version 12 Nov 2024





Future infrastructure

- Backflow prevention device
- Wetland
- Pipe - new
- Pipe - relief
- Natural channel
- Bioretention swale
- Culvert
- SQID
- Concrete lined channel
- Land acquisition - waterway corridor
- Natural channel
- Rehabilitation

Existing infrastructure

- Pipe
- Culvert
- SQID
- Natural channel
- Land acquisition
- Natural channel
- Rehabilitation
- SQID

Boundaries

- Suburb boundaries
- Priority infrastructure area
- Stormwater service catchments
- Property boundaries (June 2021)
- Individual network map boundaries
- Waterways

NOTES
 This map is notional only and should not be used for interpreting City Plan provisions relating to specific sites. To properly interpret the maps, the planning scheme must be referred to.
 As adopted by Council, effective as of XXth XXXX 202X.

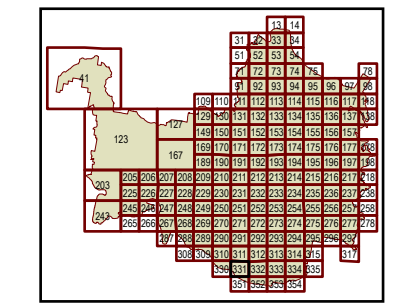
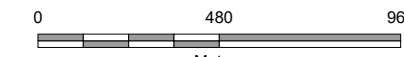
Based on Cadastral Data provided with the permission of the Department of Resources.

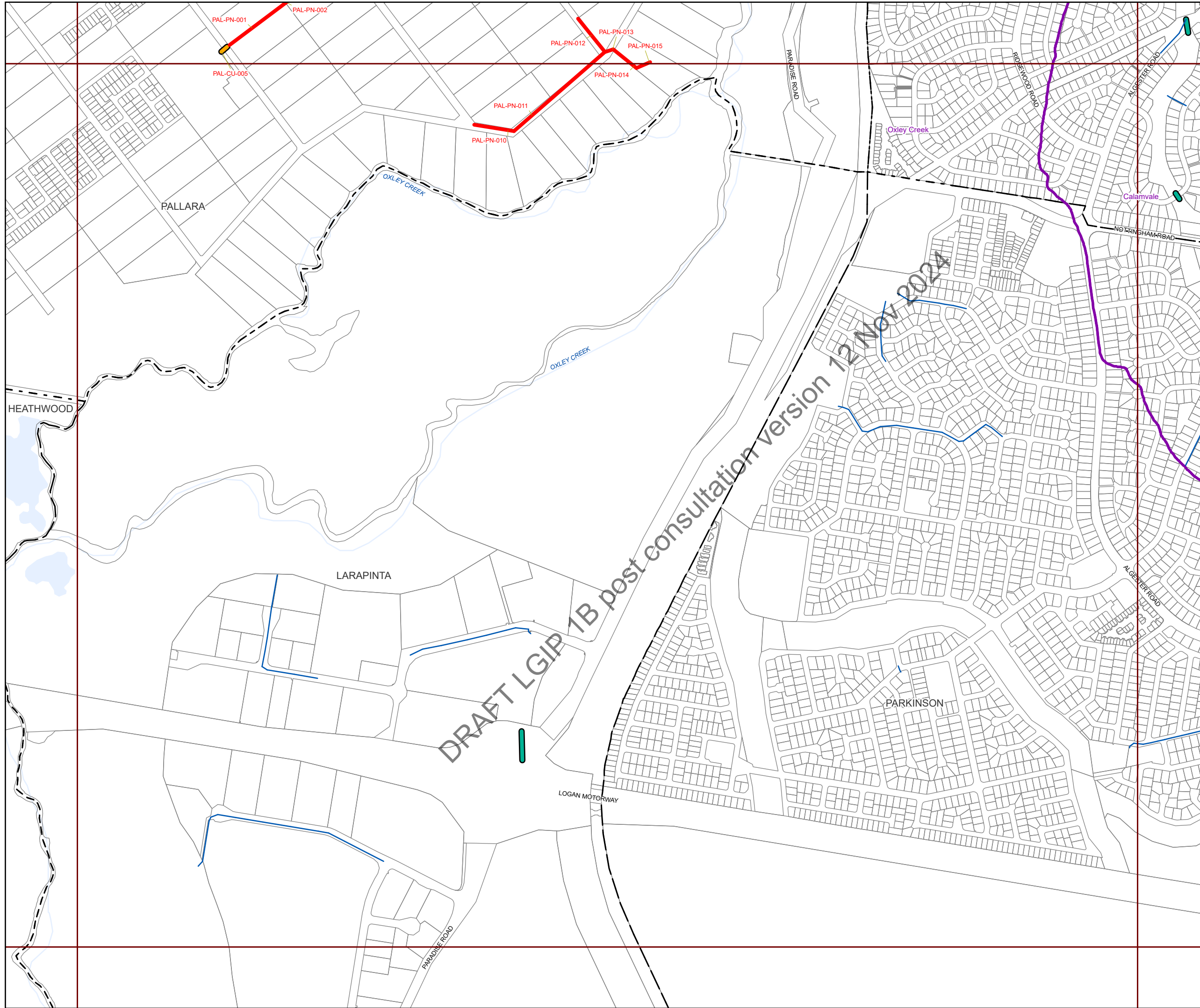
While every care is taken to ensure the accuracy of this data, the Brisbane City Council and the copyright owners, in permitting the use of this data, make no representations or warranties about its accuracy, reliability, completeness or suitability for any particular purpose and disclaims all responsibility and all liability (including without limitation, liability in negligence) for all expenses, losses, damages (including indirect or consequential damage) and costs which you might incur as a result of the data being inaccurate or incomplete in any way and for any reason.

© The State of Queensland (Department of Resources) (2021)
 © Brisbane City Council (2022)

Projection: Map Grid of Australia, Zone 56
 Horizontal Datum: Geocentric Datum of Australia 1994

Approximate Scale @ A3 1:20,000





Future infrastructure

- Backflow prevention device
- Wetland
- Pipe - new
- Pipe - relief
- Natural channel
- Bioretention swale
- Culvert
- SQID
- Concrete lined channel
- Land acquisition - waterway corridor
- Natural channel
- Rehabilitation

Existing infrastructure

- Pipe
- Culvert
- SQID
- Natural channel
- Land acquisition
- Natural channel
- Rehabilitation
- SQID

Boundaries

- Suburb boundaries
- Priority infrastructure area
- Stormwater service catchments
- Property boundaries (June 2021)
- Individual network map boundaries
- Waterways

NOTES
 This map is notional only and should not be used for interpreting City Plan provisions relating to specific sites. To properly interpret the maps, the planning scheme must be referred to.

As adopted by Council, effective as of XXth XXXX 202X.

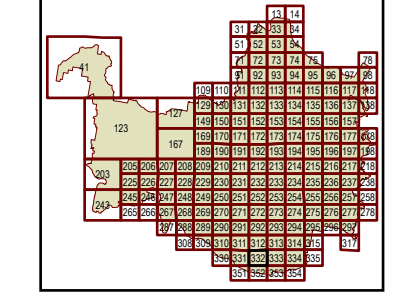
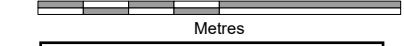
Based on Cadastral Data provided with the permission of the Department of Resources.

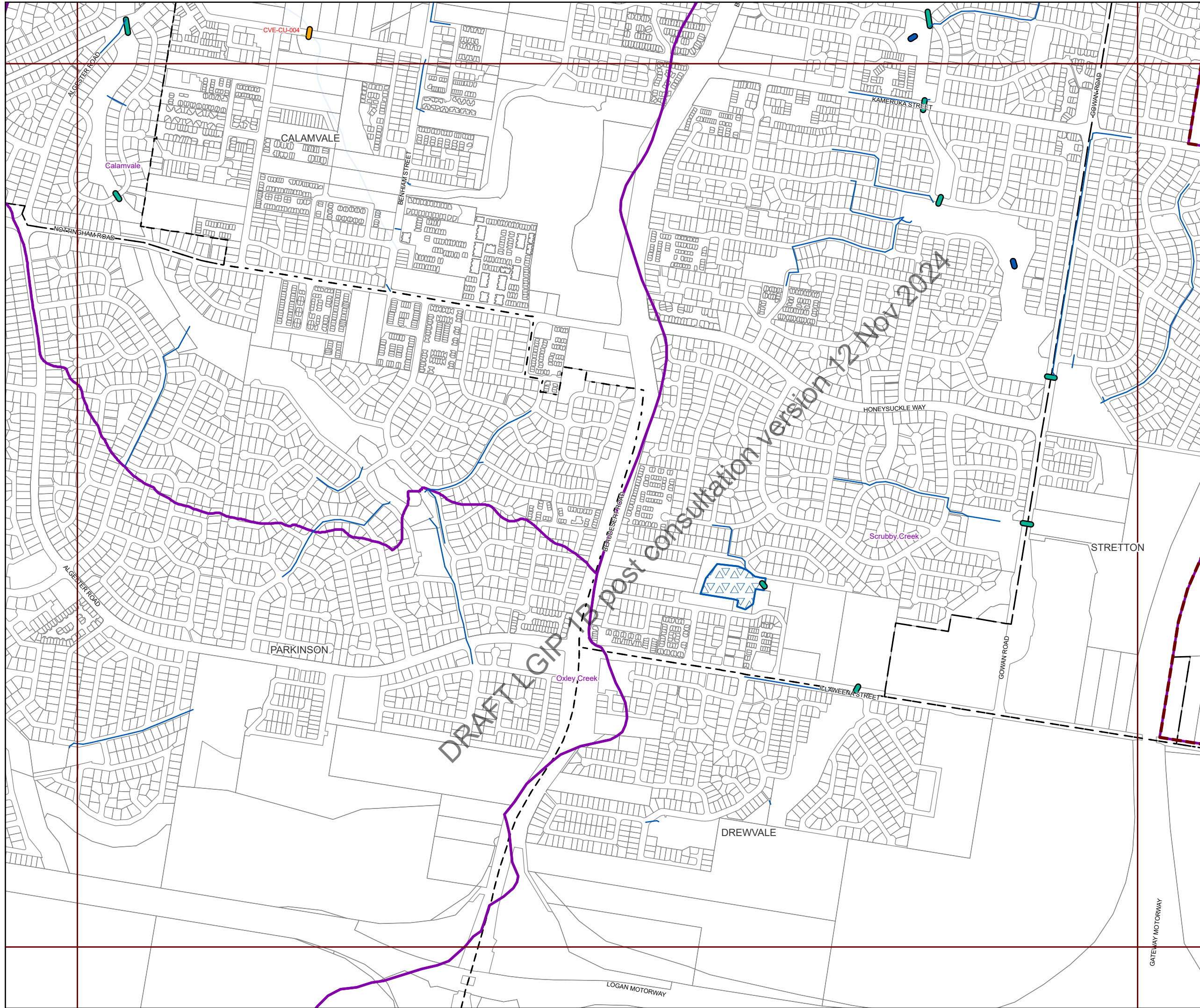
While every care is taken to ensure the accuracy of this data, the Brisbane City Council and the copyright owners, in permitting the use of this data, make no representations or warranties about its accuracy, reliability, completeness or suitability for any particular purpose and disclaims all responsibility and all liability (including without limitation, liability in negligence) for all expenses, losses, damages (including indirect or consequential damage) and costs which you might incur as a result of the data being inaccurate or incomplete in any way and for any reason.

© The State of Queensland (Department of Resources) (2021)
 © Brisbane City Council (2022)

Projection: Map Grid of Australia, Zone 56
 Horizontal Datum: Geocentric Datum of Australia 1994

Approximate Scale @ A3 1:20,000





- Future infrastructure**
- Backflow prevention device
 - Wetland
 - Pipe - new
 - Pipe - relief
 - Natural channel
 - Bioretention swale
 - Culvert
 - SQID
 - Concrete lined channel
 - Land acquisition - waterway corridor
 - Natural channel
 - Rehabilitation

- Existing infrastructure**
- Pipe
 - Culvert
 - SQID
 - Natural channel
 - Land acquisition
 - Natural channel
 - Rehabilitation
 - SQID

- Boundaries**
- Suburb boundaries
 - Priority infrastructure area
 - Stormwater service catchments
 - Property boundaries (June 2021)
 - Individual network map boundaries
 - Waterways

NOTES

This map is notional only and should not be used for interpreting City Plan provisions relating to specific sites. To properly interpret the maps, the planning scheme must be referred to.

As adopted by Council, effective as of XXth XXXX 202X.

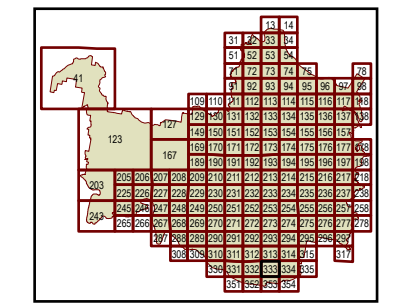
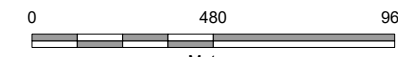
Based on Cadastral Data provided with the permission of the Department of Resources.

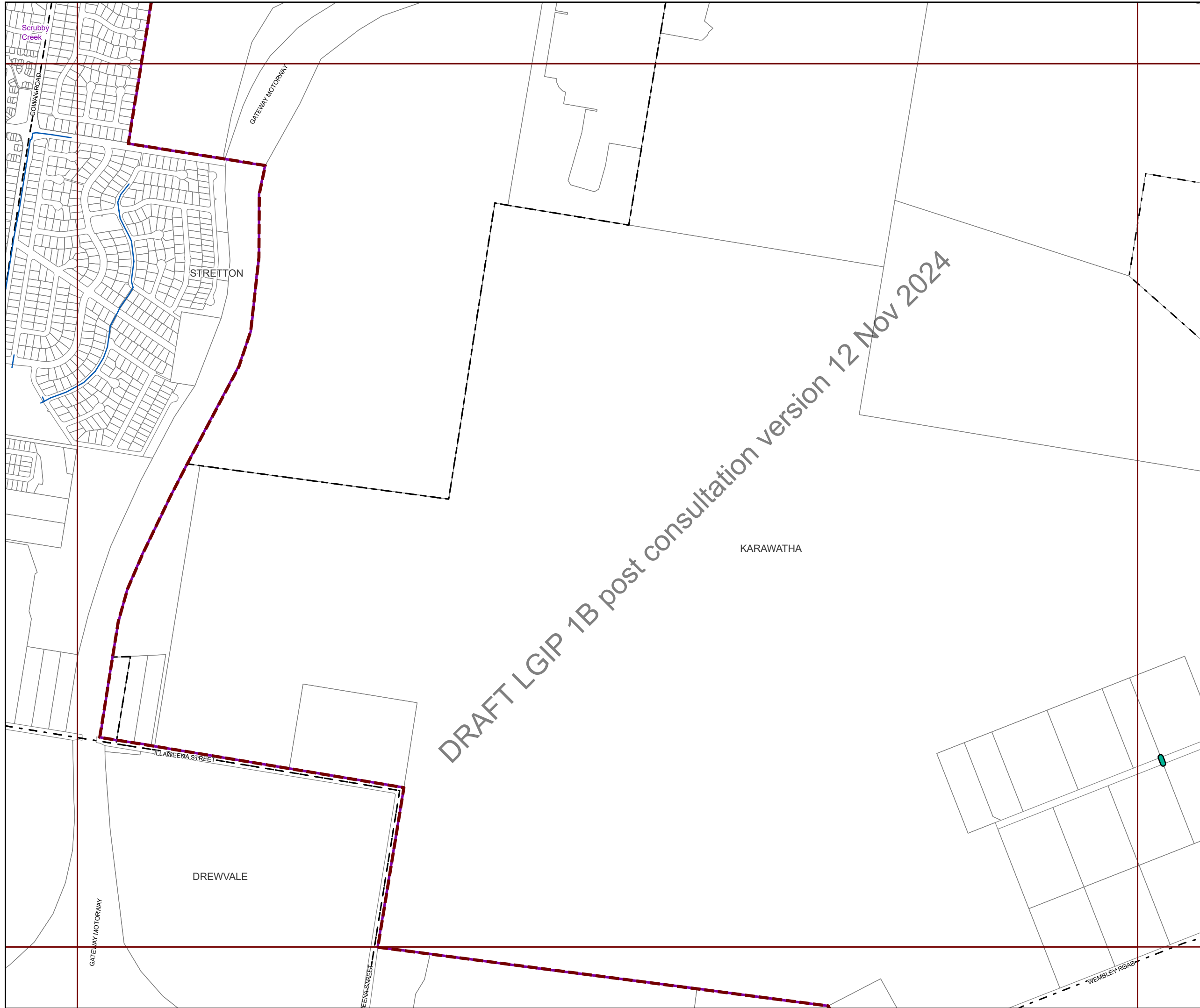
While every care is taken to ensure the accuracy of this data, the Brisbane City Council and the copyright owners, in permitting the use of this data, make no representations or warranties about its accuracy, reliability, completeness or suitability for any particular purpose and disclaims all responsibility and all liability (including without limitation, liability in negligence) for all expenses, losses, damages (including indirect or consequential damage) and costs which you might incur as a result of the data being inaccurate or incomplete in any way and for any reason.

© The State of Queensland (Department of Resources) (2021)
 © Brisbane City Council (2022)

Projection: Map Grid of Australia, Zone 56
 Horizontal Datum: Geocentric Datum of Australia 1994

Approximate Scale @ A3 1:20,000





Future infrastructure

- Backflow prevention device
- Wetland
- Pipe - new
- Pipe - relief
- Natural channel
- Bioretention swale
- Culvert
- SQID
- Concrete lined channel
- Land acquisition - waterway corridor
- Natural channel
- Rehabilitation

Existing infrastructure

- Pipe
- Culvert
- SQID
- Natural channel
- Land acquisition
- Natural channel
- Rehabilitation
- SQID

Boundaries

- Suburb boundaries
- Priority infrastructure area
- Stormwater service catchments
- Property boundaries (June 2021)
- Individual network map boundaries
- Waterways

NOTES
 This map is notional only and should not be used for interpreting City Plan provisions relating to specific sites. To properly interpret the maps, the planning scheme must be referred to.

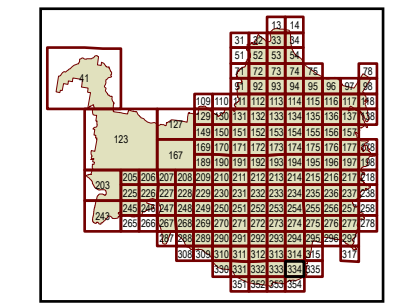
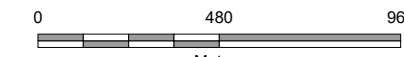
As adopted by Council, effective as of XXth XXXX 202X.
 Based on Cadastral Data provided with the permission of the Department of Resources.

While every care is taken to ensure the accuracy of this data, the Brisbane City Council and the copyright owners, in permitting the use of this data, make no representations or warranties about its accuracy, reliability, completeness or suitability for any particular purpose and disclaims all responsibility and all liability (including without limitation, liability in negligence) for all expenses, losses, damages (including indirect or consequential damage) and costs which you might incur as a result of the data being inaccurate or incomplete in any way and for any reason.

© The State of Queensland (Department of Resources) (2021)
 © Brisbane City Council (2022)

Projection: Map Grid of Australia, Zone 56
 Horizontal Datum: Geocentric Datum of Australia 1994

Approximate Scale @ A3 1:20,000





Future infrastructure

- Backflow prevention device
- Wetland
- Pipe - new
- Pipe - relief
- Natural channel
- Bioretention swale
- Culvert
- SQID
- Concrete lined channel
- Land acquisition - waterway corridor
- Natural channel
- Rehabilitation

Existing infrastructure

- Pipe
- Culvert
- SQID
- Natural channel
- Land acquisition
- Natural channel
- Rehabilitation
- SQID

Boundaries

- Suburb boundaries
- Priority infrastructure area
- Stormwater service catchments
- Property boundaries (June 2021)
- Individual network map boundaries
- Waterways

NOTES

This map is notional only and should not be used for interpreting City Plan provisions relating to specific sites. To properly interpret the maps, the planning scheme must be referred to.

As adopted by Council, effective as of XXth XXXX 202X.

Based on Cadastral Data provided with the permission of the Department of Resources.

While every care is taken to ensure the accuracy of this data, the Brisbane City Council and the copyright owners, in permitting the use of this data, make no representations or warranties about its accuracy, reliability, completeness or suitability for any particular purpose and disclaims all responsibility and all liability (including without limitation, liability in negligence) for all expenses, losses, damages (including indirect or consequential damage) and costs which you might incur as a result of the data being inaccurate or incomplete in any way and for any reason.

© The State of Queensland (Department of Resources) (2021)
 © Brisbane City Council (2022)

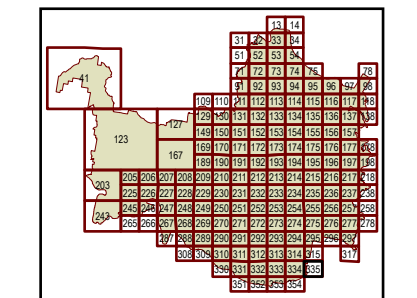


Projection: Map Grid of Australia, Zone 56
 Horizontal Datum: Geocentric Datum of Australia 1994

Approximate Scale @ A3 1:20,000

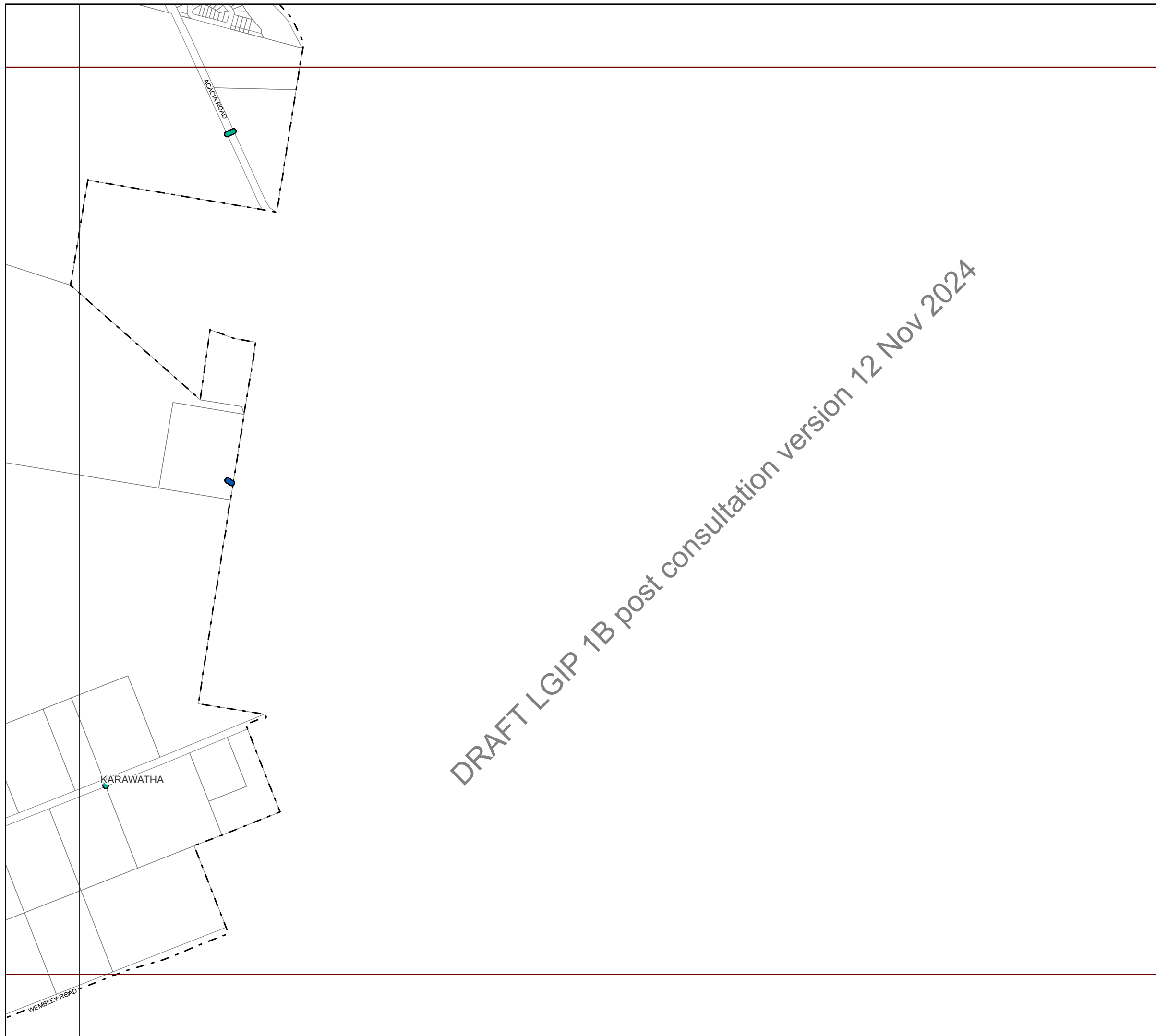
0 480 960

Metres



Plans for Trunk Infrastructure
 Stormwater
 Map SW335

DRAFT LGIP 1B post consultation version 12 Nov 2024





Future infrastructure

- Backflow prevention device
- Wetland
- Pipe - new
- Pipe - relief
- Natural channel
- Bioretention swale
- Culvert
- SQID
- Concrete lined channel
- Land acquisition - waterway corridor
- Natural channel
- Rehabilitation

Existing infrastructure

- Pipe
- Culvert
- SQID
- Natural channel
- Land acquisition
- Natural channel
- Rehabilitation
- SQID

Boundaries

- Suburb boundaries
- Priority infrastructure area
- Stormwater service catchments
- Property boundaries (June 2021)
- Individual network map boundaries
- Waterways

NOTES

This map is notional only and should not be used for interpreting City Plan provisions relating to specific sites. To properly interpret the maps, the planning scheme must be referred to.

As adopted by Council, effective as of XXth XXXX 202X.

Based on Cadastral Data provided with the permission of the Department of Resources.

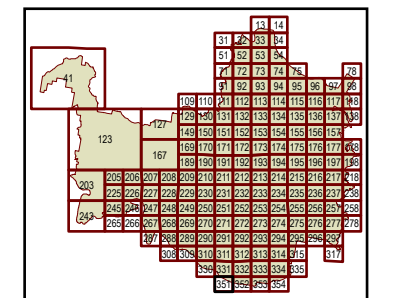
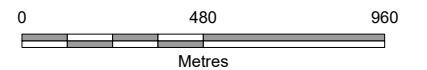
While every care is taken to ensure the accuracy of this data, the Brisbane City Council and the copyright owners, in permitting the use of this data, make no representations or warranties about its accuracy, reliability, completeness or suitability for any particular purpose and disclaims all responsibility and all liability (including without limitation, liability in negligence) for all expenses, losses, damages (including indirect or consequential damage) and costs which you might incur as a result of the data being inaccurate or incomplete in any way and for any reason.

© The State of Queensland (Department of Resources) (2021)
 © Brisbane City Council (2022)

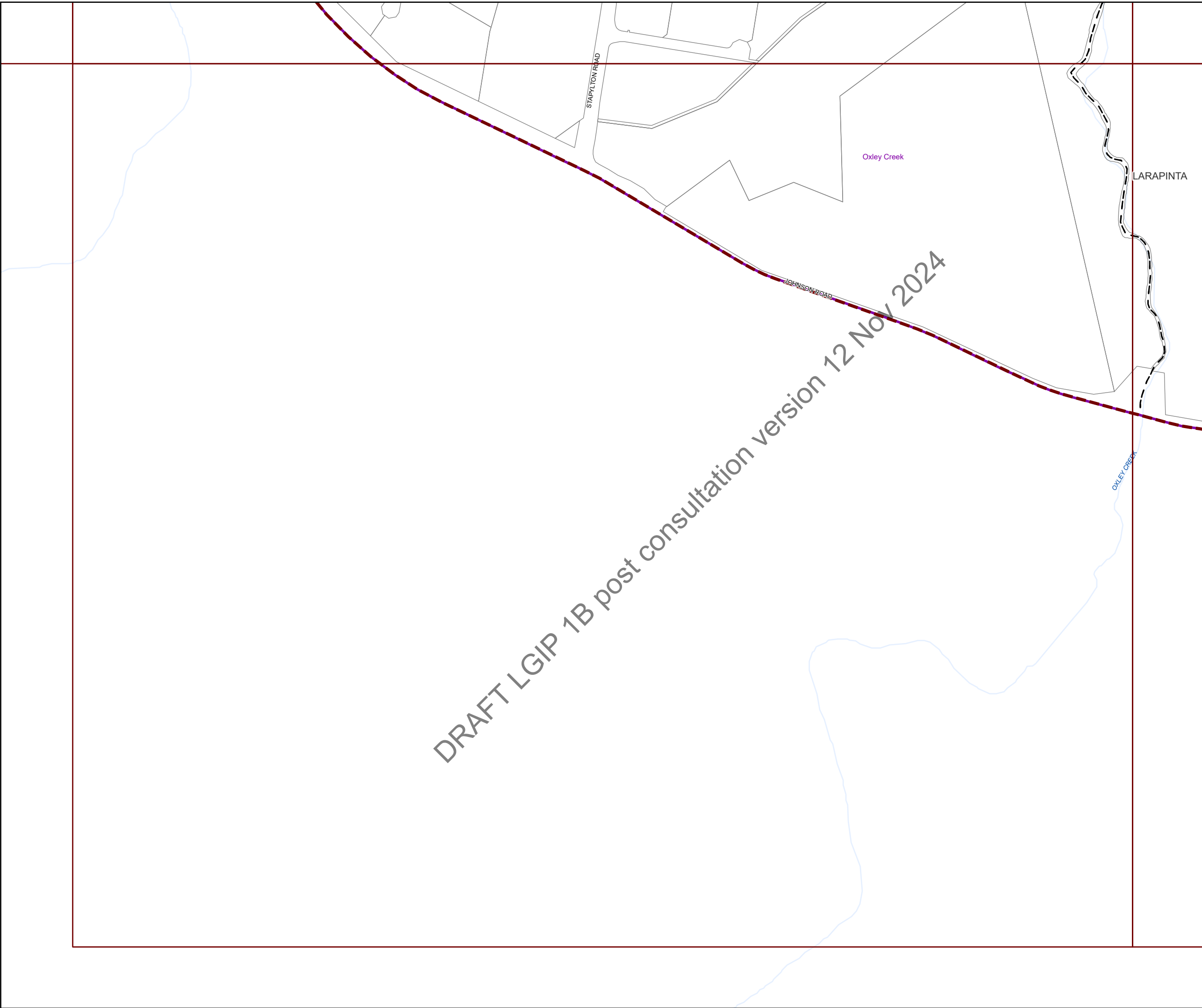


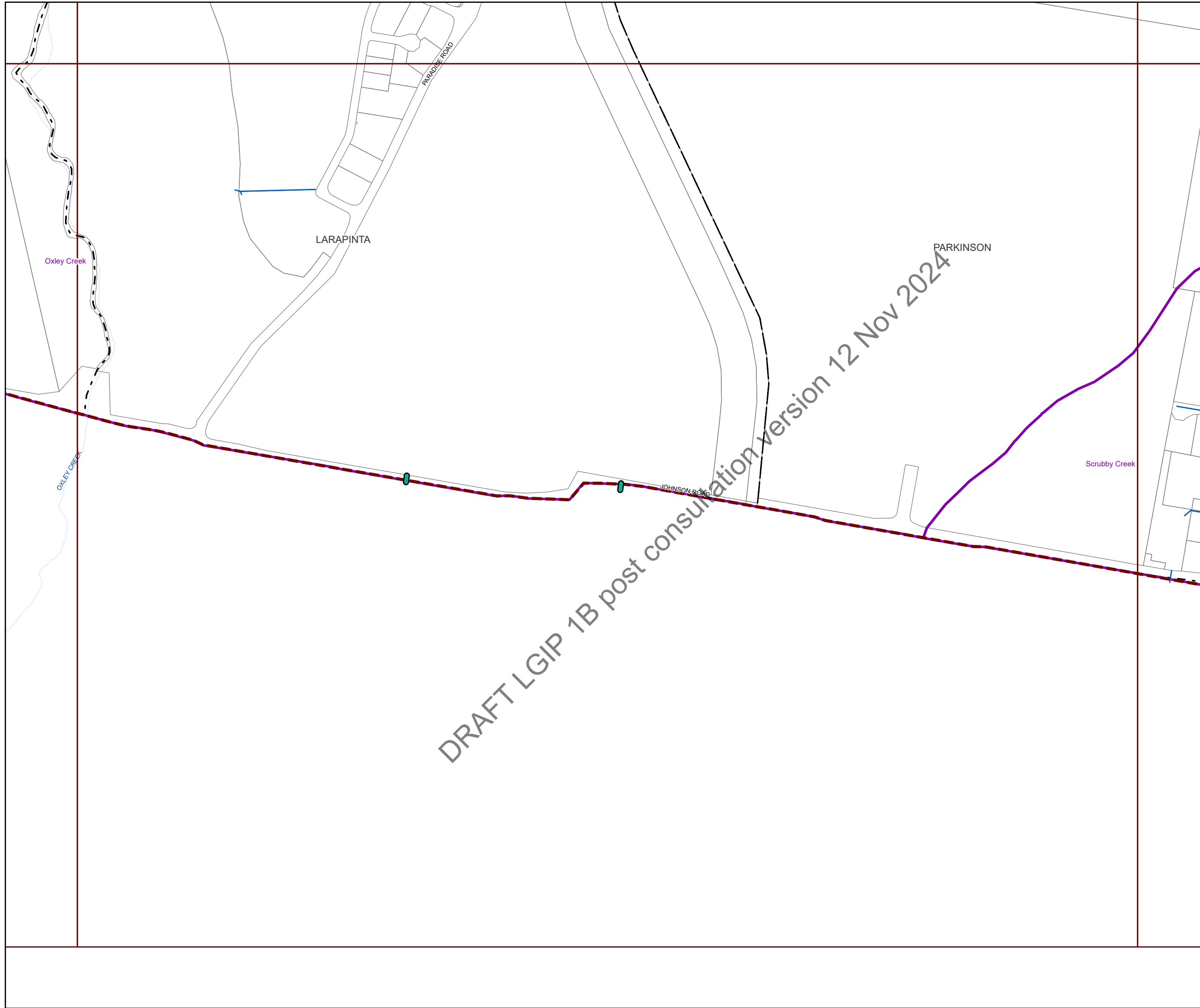
Projection: Map Grid of Australia, Zone 56
 Horizontal Datum: Geocentric Datum of Australia 1994

Approximate Scale @ A3 1:20,000



DRAFT LGIP 1B post consultation version 12 Nov 2024





Future infrastructure

- Backflow prevention device
- Wetland
- Pipe - new
- Pipe - relief
- Natural channel
- Bioretention swale
- Culvert
- SQID
- Concrete lined channel
- Land acquisition - waterway corridor
- Natural channel
- Rehabilitation

Existing infrastructure

- Pipe
- Culvert
- SQID
- Natural channel
- Land acquisition
- Natural channel
- Rehabilitation
- SQID

Boundaries

- Suburb boundaries
- Priority infrastructure area
- Stormwater service catchments
- Property boundaries (June 2021)
- Individual network map boundaries
- Waterways

NOTES
 This map is notional only and should not be used for interpreting City Plan provisions relating to specific sites. To properly interpret the maps, the planning scheme must be referred to.

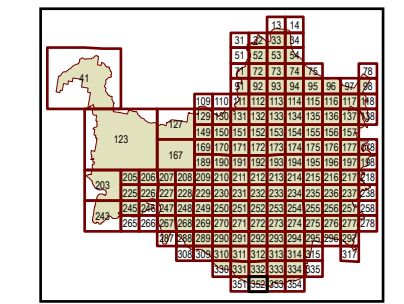
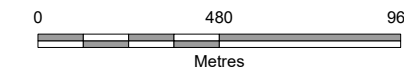
As adopted by Council, effective as of XXth XXXX 202X.
 Based on Cadastral Data provided with the permission of the Department of Resources.

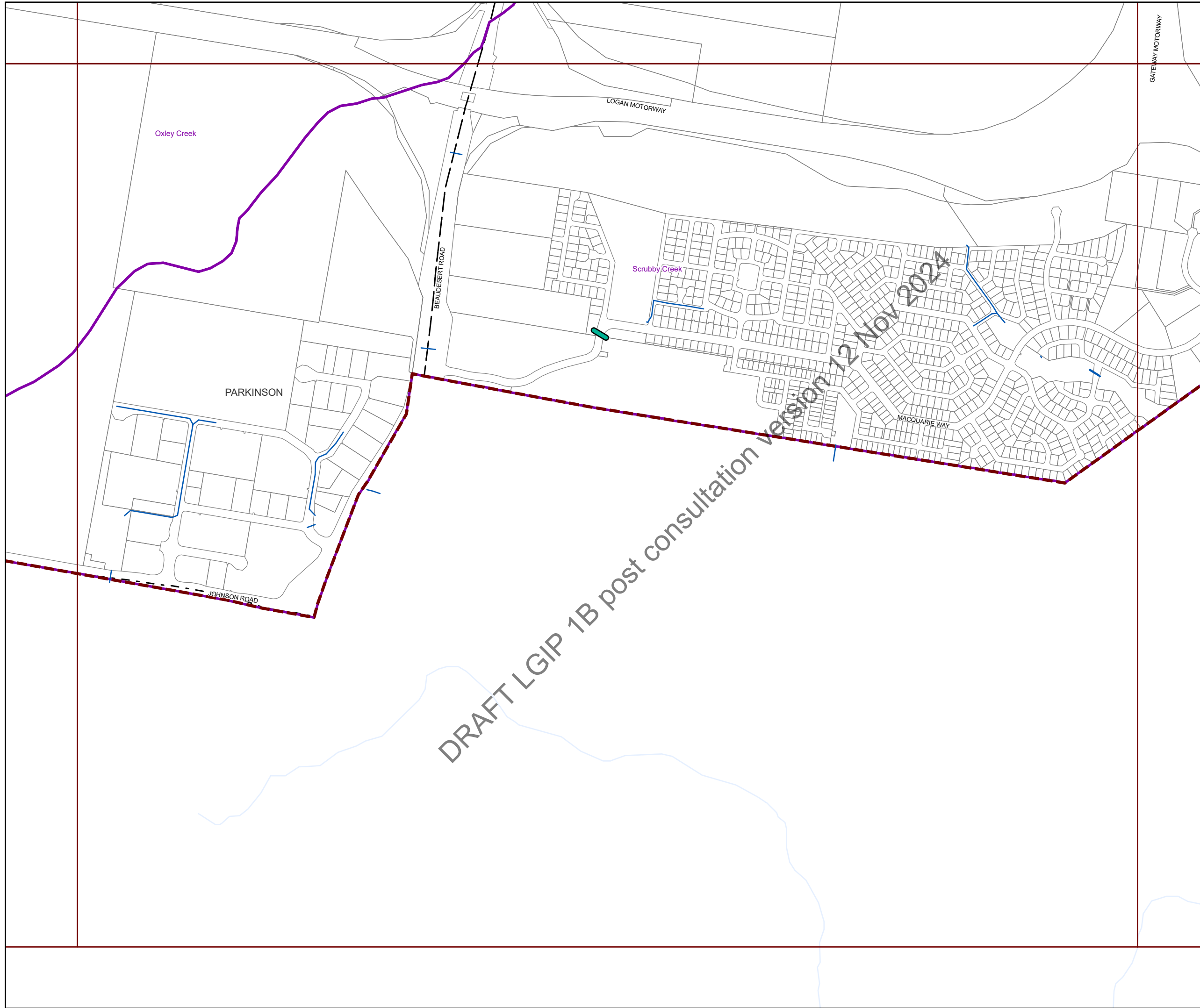
While every care is taken to ensure the accuracy of this data, the Brisbane City Council and the copyright owners, in permitting the use of this data, make no representations or warranties about its accuracy, reliability, completeness or suitability for any particular purpose and disclaims all responsibility and all liability (including without limitation, liability in negligence) for all expenses, losses, damages (including indirect or consequential damage) and costs which you might incur as a result of the data being inaccurate or incomplete in any way and for any reason.

© The State of Queensland (Department of Resources) (2021)
 © Brisbane City Council (2022)

Projection: Map Grid of Australia, Zone 56
 Horizontal Datum: Geocentric Datum of Australia 1994

Approximate Scale @ A3 1:20,000





Future infrastructure

- Backflow prevention device
- Wetland
- Pipe - new
- Pipe - relief
- Natural channel
- Bioretention swale
- Culvert
- SQID
- Concrete lined channel
- Land acquisition - waterway corridor
- Natural channel
- Rehabilitation

Existing infrastructure

- Pipe
- Culvert
- SQID
- Natural channel
- Land acquisition
- Natural channel
- Rehabilitation
- SQID

Boundaries

- Suburb boundaries
- Priority infrastructure area
- Stormwater service catchments
- Property boundaries (June 2021)
- Individual network map boundaries
- Waterways

NOTES

This map is notional only and should not be used for interpreting City Plan provisions relating to specific sites. To properly interpret the maps, the planning scheme must be referred to.

As adopted by Council, effective as of XXth XXXX 202X.

Based on Cadastral Data provided with the permission of the Department of Resources.

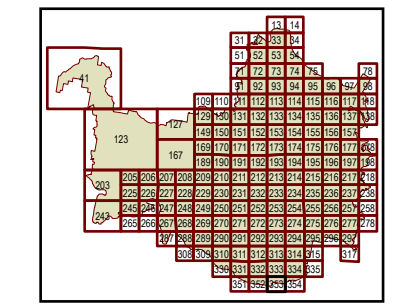
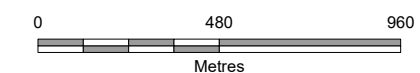
While every care is taken to ensure the accuracy of this data, the Brisbane City Council and the copyright owners, in permitting the use of this data, make no representations or warranties about its accuracy, reliability, completeness or suitability for any particular purpose and disclaims all responsibility and all liability (including without limitation, liability in negligence) for all expenses, losses, damages (including indirect or consequential damage) and costs which you might incur as a result of the data being inaccurate or incomplete in any way and for any reason.

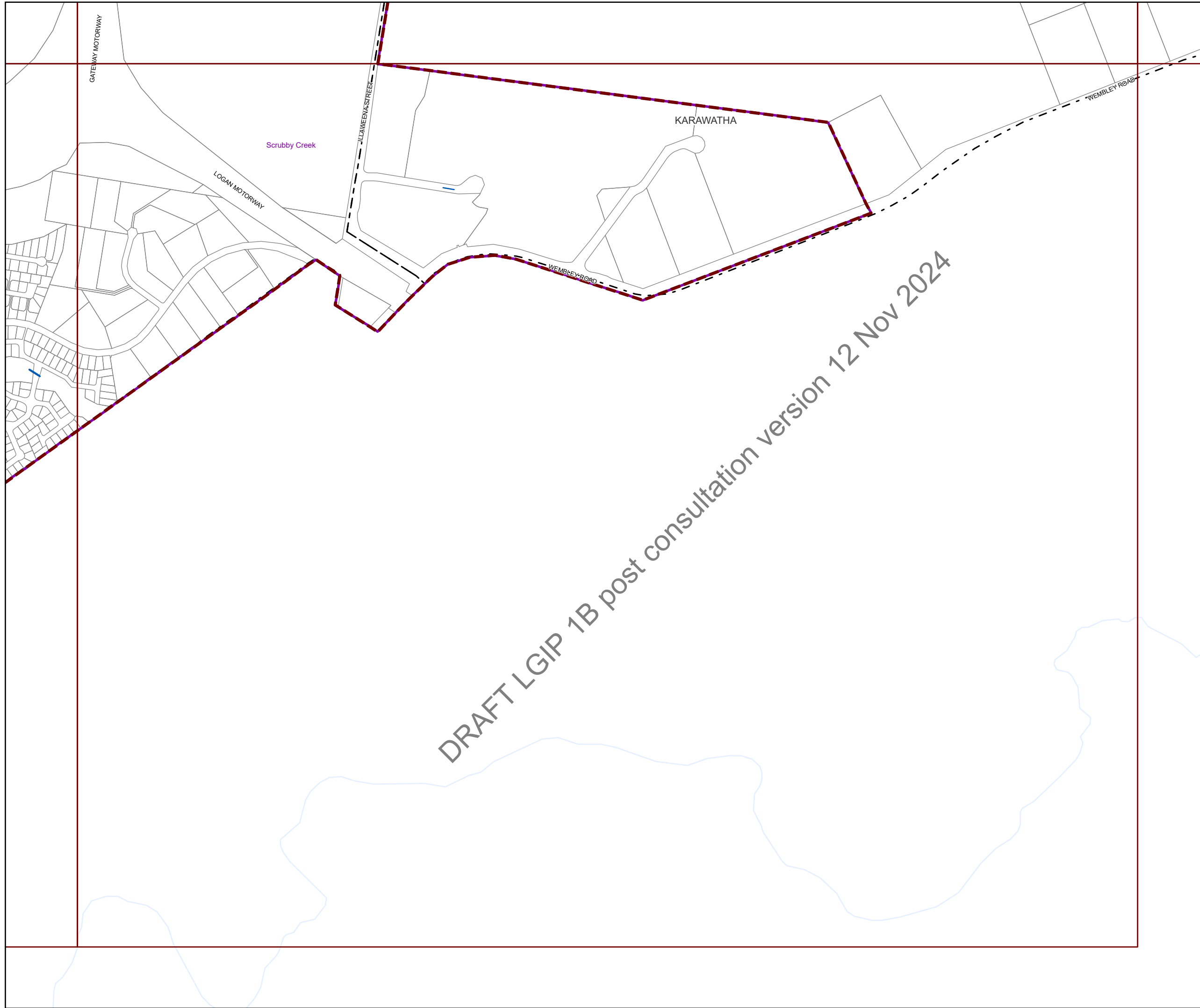
© The State of Queensland (Department of Resources) (2021)
 © Brisbane City Council (2022)



Projection: Map Grid of Australia, Zone 56
 Horizontal Datum: Geocentric Datum of Australia 1994

Approximate Scale @ A3 1:20,000





Future infrastructure

- Backflow prevention device
- Wetland
- Pipe - new
- Pipe - relief
- Natural channel
- Bioretention swale
- Culvert
- SQID
- Concrete lined channel
- Land acquisition - waterway corridor
- Natural channel
- Rehabilitation

Existing infrastructure

- Pipe
- Culvert
- SQID
- Natural channel
- Land acquisition
- Natural channel
- Rehabilitation
- SQID

Boundaries

- Suburb boundaries
- Priority infrastructure area
- Stormwater service catchments
- Property boundaries (June 2021)
- Individual network map boundaries
- Waterways

NOTES

This map is notional only and should not be used for interpreting City Plan provisions relating to specific sites. To properly interpret the maps, the planning scheme must be referred to.

As adopted by Council, effective as of XXth XXXX 202X.

Based on Cadastral Data provided with the permission of the Department of Resources.

While every care is taken to ensure the accuracy of this data, the Brisbane City Council and the copyright owners, in permitting the use of this data, make no representations or warranties about its accuracy, reliability, completeness or suitability for any particular purpose and disclaims all responsibility and all liability (including without limitation, liability in negligence) for all expenses, losses, damages (including indirect or consequential damage) and costs which you might incur as a result of the data being inaccurate or incomplete in any way and for any reason.

© The State of Queensland (Department of Resources) (2021)
 © Brisbane City Council (2022)



Projection: Map Grid of Australia, Zone 56
 Horizontal Datum: Geocentric Datum of Australia 1994

Approximate Scale @ A3 1:20,000

0 480 960

Metres

